1 DONNISON STREET 3D VIEW





LC-2

MR

GLS

PC

LC-1

GL

TM



Department of Planning and Environment

Issued under the Environmental Planning and Assessment Act 1979

Approved Application No: DA 21/14779

Approved on: 16 October 2022

Signed: AW Sheet No: 1 of 33

REV	DESCRIPTION	DATE
A	Development Application Issue	23.07.21

REV	DESCRIPTION	DATE

LANDSCAPE ARCHITECT | TOWN PLANNER | TRAFFIC | ACCESS

STRUCTURAL, CIVIL, ESD + SERVICES ENGINEERS | BCA | ACOUSTIC

LEGEND

CONC	OFF-FORM CONCRETE
GL	GLAZING
LC	LIGHTWEIGHT CLADDING
MR	METAL DECK ROOFING
PC	PRECAST CONCRETE
TM	TIMBER

NORTH

DO NOT SCALE DRAWINGS. USE FIGURED DIMENSIONS ONLY. VERIFY ALL DIMENSIONS ON SITE.
REFER ANY DISCREPANCIES TO THE ARCHITECT.
THIS DRAWING, THE INFORMATION ON IT AND THE DESIGN ARE COPYRIGHT OF LAHZ NIMMO ARCHITECTS PTY LTD

CLIENT: Central Coast Council

PROJECT TITLE: **Gosford Regional Library**

SCALE CHECK 5 10

lahznimmo architects
Suite 404, Flourmill Studios
3 Gladstone St
Newtown NSW 2042 Australia
T 02 9550 5200
F 02 9550 5233
www.lahznimmo.com

REVIEW	DIRECTOR SIGNATURE	DATE
TENDER		
CONST		

TITLE: **EXTERNAL FINISHES BOARD**

DRAWN	PLOT DATE	SCALE @A1	SCALE @A3
HC	23/7/21		
CHECKED	PROJECT NO.	DRAWING NO.	REV. NO.
AN	20-04	A-DA-1001	A

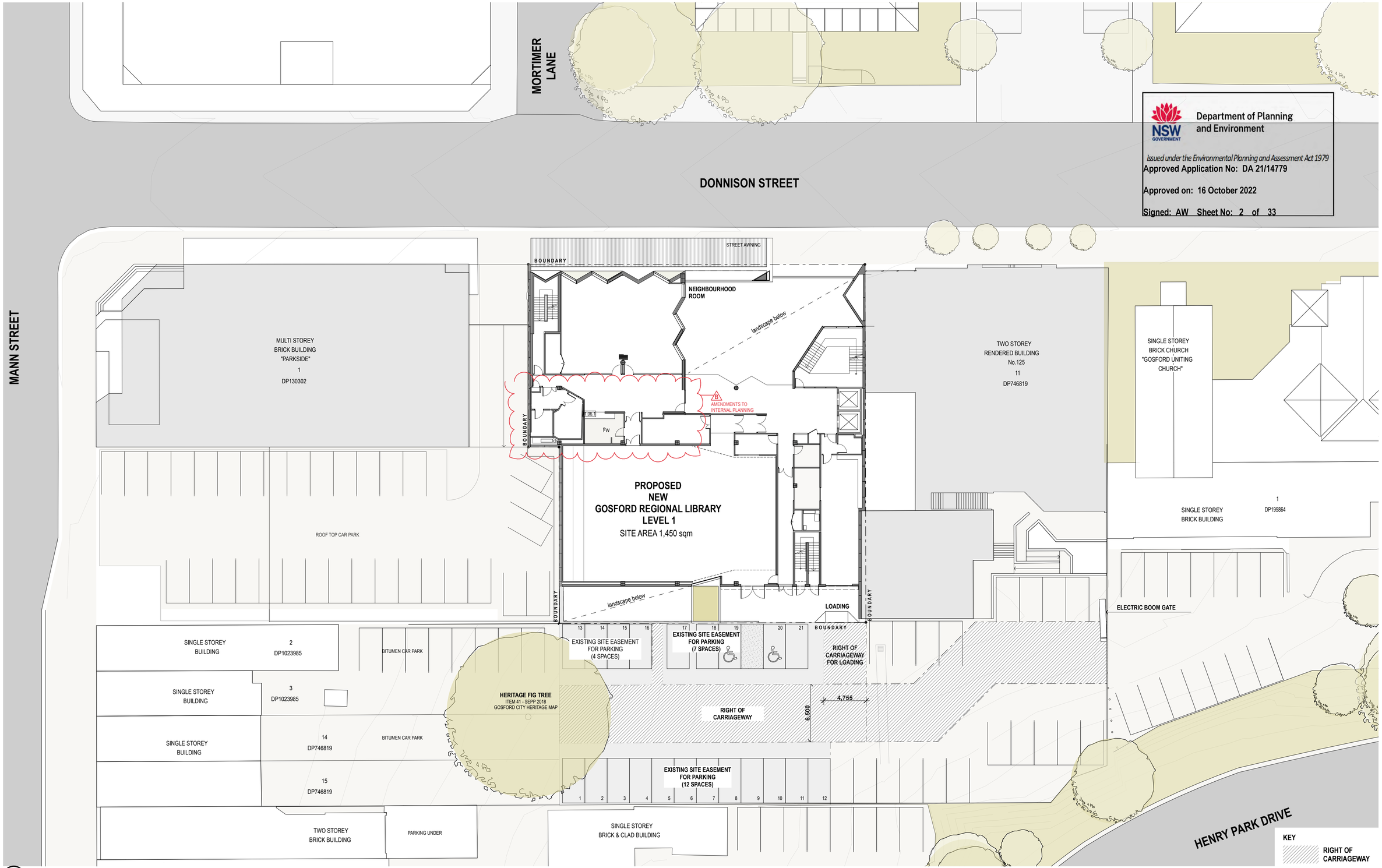

Department of Planning and Environment

Issued under the Environmental Planning and Assessment Act 1979
Approved Application No: DA 21/14779

Approved on: 16 October 2022

Signed: AW Sheet No: 2 of 33

1 SITE PLAN
1:200

REV	DESCRIPTION	DATE
A	Development Application Issue	23.07.21
B	Amended DA - Response to Planning	11.04.22

REV	DESCRIPTION	DATE

LANDSCAPE ARCHITECT
Spackman Mossop Michaels
115 Flinders St Surry Hills NSW 2010
ph: (02) 9361 4549

TOWN PLANNER
Milestone
Suite 9, 17 Thurlow St, Redfern NSW 2016
ph: (02) 9518 3666

TRAFFIC
ttpp transport planning
Suite 402, 22 Atchison St, St Leonards NSW 2065
ph: (02) 8437 7800

ACCESS
Abe Consulting
Level 1 / 280 Norton Street, Leichhardt NSW 2040
ph: (02) 8065 0400

STRUCTURAL, CIVIL, ESD + SERVICES ENGINEERS
Northrop Consulting Engineers
Level 11, 345 George St Sydney NSW 2000
ph: (02) 9241 4188

BCA
Steve Watson and Partners
17/456 Kent St, Sydney NSW 2000
ph: (02) 9283 6555

ACOUSTIC
Acoustic Logic
9 Sarah St, Mascot NSW 2020
ph: (02) 8339 8000

LEGEND

CONC	OFF-FORM CONCRETE
GL	GLAZING
GLS	COLOUR BACKED GLASS
LC	LIGHTWEIGHT CLADDING
MR	METAL DECK ROOFING
PC	PRECAST CONCRETE
TM	TIMBER

NORTH

DO NOT SCALE DRAWINGS. USE FIGURED DIMENSIONS ONLY. VERIFY ALL DIMENSIONS ON SITE.
REFER ANY DISCREPANCIES TO THE ARCHITECT.
THIS DRAWING, THE INFORMATION ON IT AND THE DESIGN ARE COPYRIGHT OF LAHZ NIMMO ARCHITECTS PTY LTD

CLIENT
Central Coast Council

PROJECT TITLE
Gosford Regional Library

SCALE CHECK 5 10

lahznimmo architects
Suite 404, Flourmill Studios
3 Gladstone St
Newtown NSW 2042 Australia
T 02 9550 5200
F 02 9550 5233
www.lahznimmo.com

TITLE
SITE PLAN

REVIEW	DIRECTOR SIGNATURE	DATE
TENDER		
CONST		

DRAWN	PLOT DATE	SCALE @A1	SCALE @A3
HC	11/4/22	1:200	1:400
CHECKED	PROJECT NO.	DRAWING NO.	REV. NO
AN	20-04	A-DA-1100	B

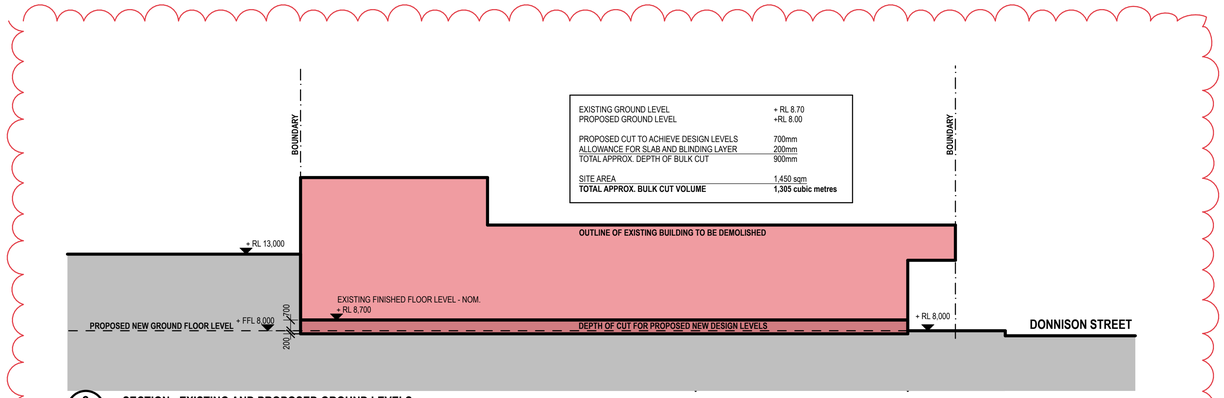

EXISTING GROUND LEVEL	+ RL 8.70
PROPOSED GROUND LEVEL	+RL 8.00
PROPOSED CUT TO ACHIEVE DESIGN LEVELS	700mm
ALLOWANCE FOR SLAB AND BLINDING LAYER	200mm
TOTAL APPROX. DEPTH OF BULK CUT	900mm
SITE AREA	1,450 sqm
TOTAL APPROX. BULK CUT VOLUME	**1,305 cubic metres**

3 **SECTION - EXISTING AND PROPOSED GROUND LEVELS**
1:200

Department of Planning and Environment

Issued under the Environmental Planning and Assessment Act 1979
Approved Application No: DA 21/14779

Approved on: 16 October 2022

Signed: AW Sheet No: 3 of 33

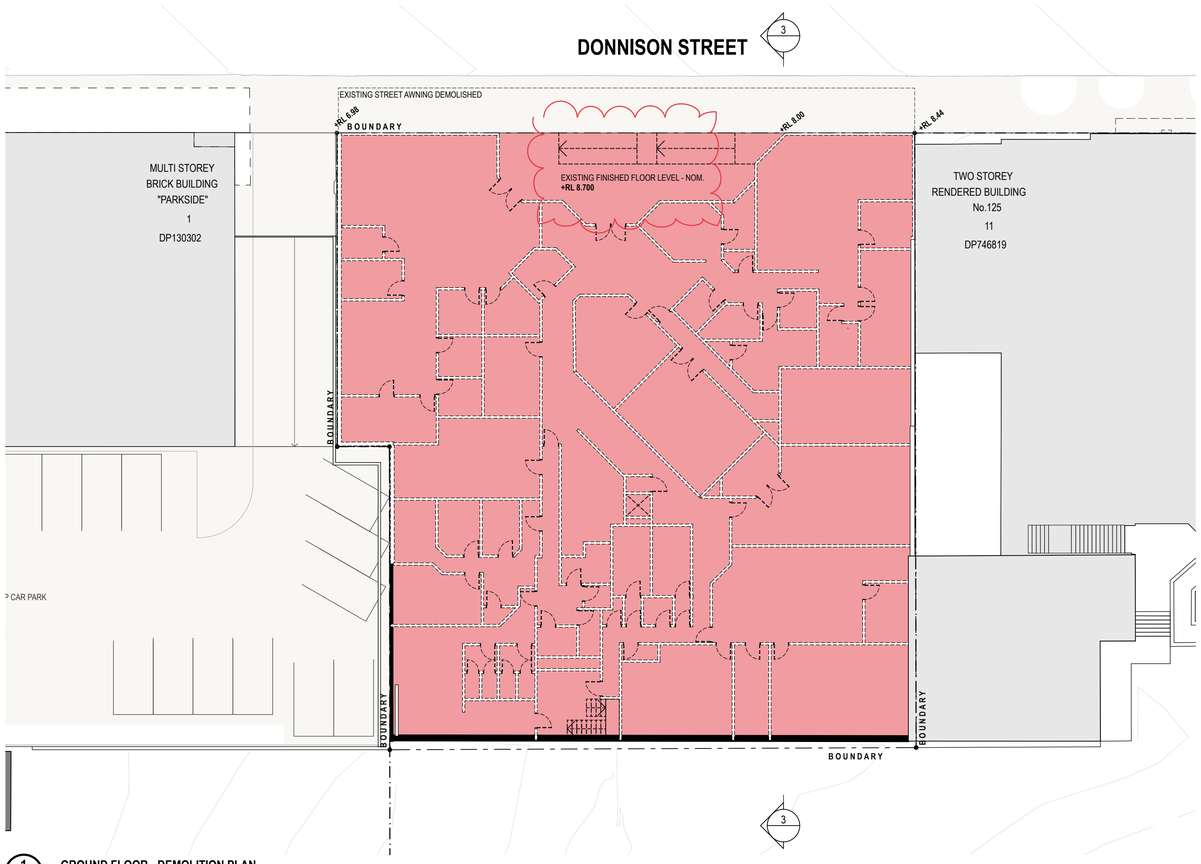

1 **GROUND FLOOR - DEMOLITION PLAN**
1:200

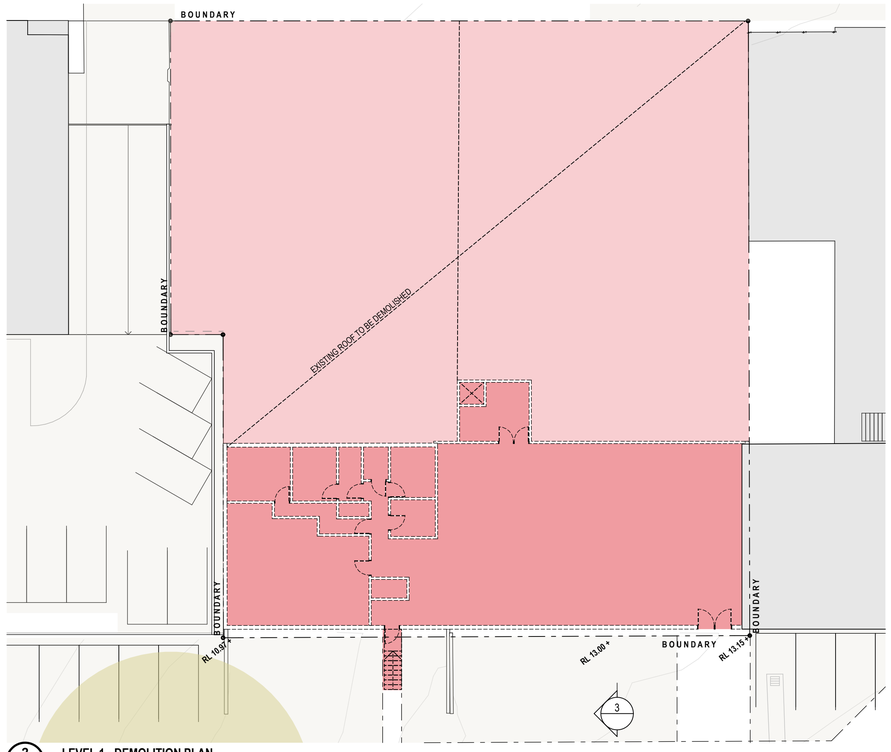

2 **LEVEL 1 - DEMOLITION PLAN**
1:200

REV	DESCRIPTION	DATE
A	Development Application Issue	23.07.21
B	Development Application Issue	14.09.21

REV	DESCRIPTION	DATE

LANDSCAPE ARCHITECT | TOWN PLANNER | TRAFFIC | ACCESS

STRUCTURAL, CIVIL, ESD + SERVICES ENGINEERS | BCA | ACOUSTIC

LEGEND

CONC	OFF-FORM CONCRETE
GL	GLAZING
LC	LIGHTWEIGHT CLADDING
MR	METAL DECK ROOFING
PC	PRECAST CONCRETE
TM	TIMBER

NORTH

DO NOT SCALE DRAWINGS. USE FIGURED DIMENSIONS ONLY. VERIFY ALL DIMENSIONS ON SITE.
REFER ANY DISCREPANCIES TO THE ARCHITECT.
THIS DRAWING, THE INFORMATION ON IT AND THE DESIGN ARE COPYRIGHT OF LAHZ NIMMO ARCHITECTS PTY LTD

CLIENT: Central Coast Council

PROJECT TITLE
Gosford Regional Library

SCALE CHECK 5 10

lahznimmo architects
Suite 404, Flourmill Studios
3 Gladstone St
Newtown NSW 2042 Australia
T 02 9550 5200
F 02 9550 5233
www.lahznimmo.com

REVIEW	DIRECTOR SIGNATURE	DATE
TENDER		
CONST		

TITLE
DEMOLITION PLAN

DRAWN	PLOT DATE	SCALE @A1	SCALE @A3
HC	14/9/21	1:200	1:400
CHECKED	**PROJECT NO.**	**DRAWING NO.**	**REV. NO**
AN	20-04	A - D A - 1 2 0 0	B

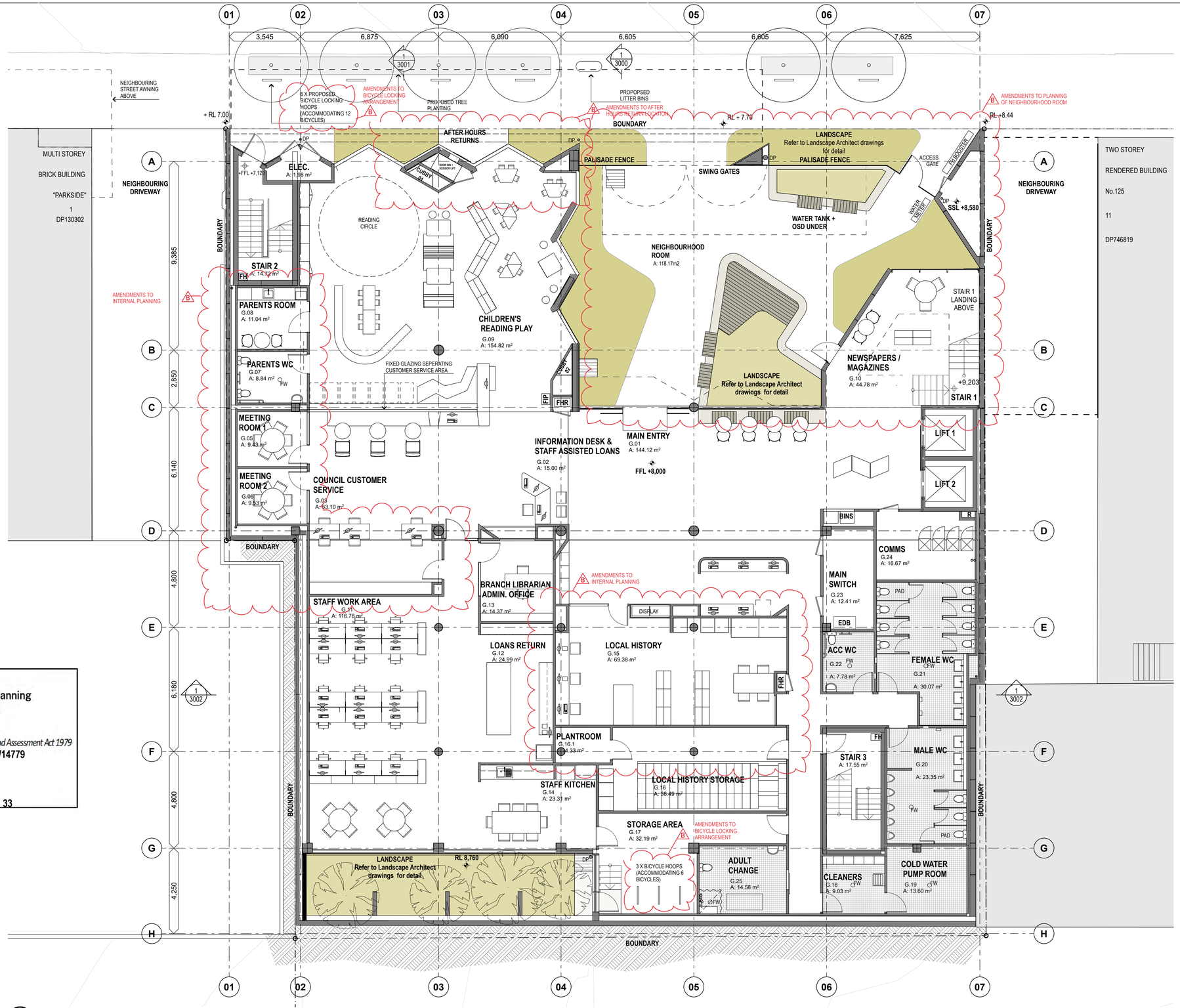

Department of Planning and Environment

Issued under the Environmental Planning and Assessment Act 1979

Approved Application No: DA 21/14779

Approved on: 16 October 2022

Signed: AW Sheet No: 4 of 33

1 **GROUND FLOOR**
1:100

REV	DESCRIPTION	DATE
A	Development Application Issue	23.07.21
B	Amended DA - Response to Planning	11.04.22

REV	DESCRIPTION	DATE

LANDSCAPE ARCHITECT
Spackman Mossop Michaels
115 Flinders St Surry Hills NSW 2010
ph: (02) 9361 4549

TOWN PLANNER
Milestone
Suite 9, 17 Thurlow St, Redfern NSW 2016
ph: (02) 9518 3666

TRAFFIC
ttpp transport planning
Suite 402, 22 Atchison St, St Leonards NSW 2065
ph: (02) 8437 7800

ACCESS
Abe Consulting
Level 1 / 280 Norton Street, Leichhardt NSW 2040
ph: (02) 8065 0400

STRUCTURAL, CIVIL, ESD + SERVICES ENGINEERS
Northrop Consulting Engineers
Level 11, 345 George St Sydney NSW 2000
ph: (02) 9241 4188

BCA
Steve Watson and Partners
17/456 Kent St, Sydney NSW 2000
ph: (02) 9283 6555

ACOUSTIC
Acoustic Logic
9 Sarah St, Mascot NSW 2020
ph: (02) 8339 8000

LEGEND

CONC	OFF-FORM CONCRETE
GL	GLAZING
GLS	COLOUR BACKED GLASS
LC	LIGHTWEIGHT CLADDING
MR	METAL DECK ROOFING
PC	PRECAST CONCRETE
TM	TIMBER

NORTH

DO NOT SCALE DRAWINGS. USE FIGURED DIMENSIONS ONLY. VERIFY ALL DIMENSIONS ON SITE.
REFER ANY DISCREPANCIES TO THE ARCHITECT.
THIS DRAWING, THE INFORMATION ON IT AND THE DESIGN ARE COPYRIGHT OF LAHZ NIMMO ARCHITECTS PTY LTD

CLIENT
Central Coast Council

PROJECT TITLE
Gosford Regional Library

SCALE CHECK 5 10

lahznimmo architects
Suite 404, Flourmill Studios
3 Gladstone St
Newtown NSW 2042 Australia
T 02 9550 5200
F 02 9550 5233
www.lahznimmo.com

REVIEW	DIRECTOR SIGNATURE	DATE
TENDER		
CONST		

TITLE
GROUND FLOOR PLAN

DRAWN	PLOT DATE	SCALE @A1	SCALE @A3
HC	21/4/22	1:100	1:200
CHECKED	PROJECT NO.	DRAWING NO.	REV. NO
AN	20-04	A - D A - 1 4 0 0	B

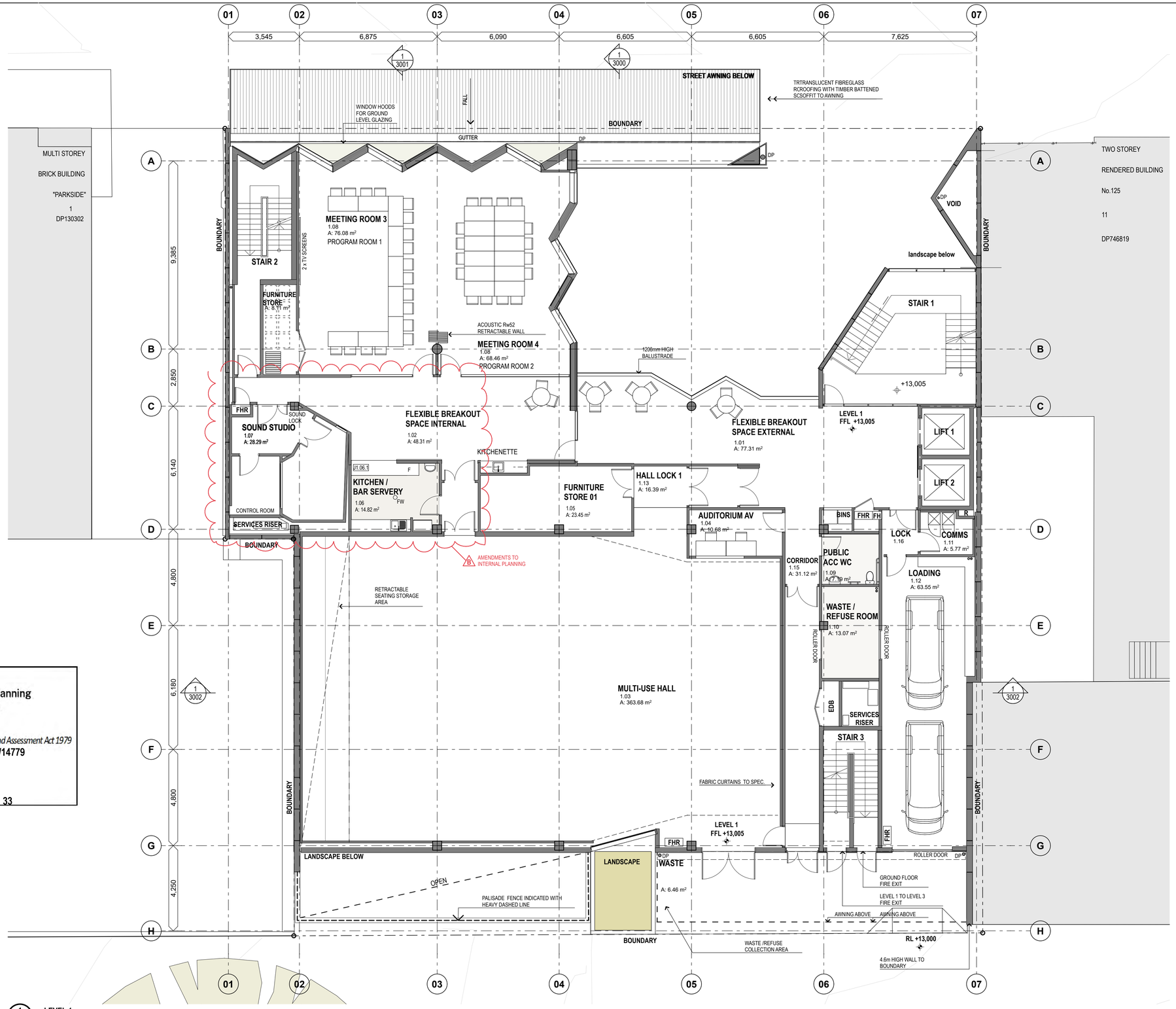

1 LEVEL 1
1:100

Department of Planning and Environment

Issued under the Environmental Planning and Assessment Act 1979

Approved Application No: DA 21/14779

Approved on: 16 October 2022

Signed: AW Sheet No: 5 of 33

REV	DESCRIPTION	DATE
A	Development Application Issue	23.07.21
B	Amended DA - Response to Planning	11.04.22

REV	DESCRIPTION	DATE

LANDSCAPE ARCHITECT
Spackman Mossop Michaels
115 Flinders St Surry Hills NSW 2010
ph: (02) 9361 4549

TOWN PLANNER
Milestone
Suite 9, 17 Thurlow St, Redfern NSW 2016
ph: (02) 9518 3666

TRAFFIC
ttpp transport planning
Suite 402, 22 Atchison St, St Leonards NSW 2065
ph: (02) 8437 7800

ACCESS
Abe Consulting
Level 1 / 280 Norton Street, Leichhardt NSW 2040
ph: (02) 8065 0400

STRUCTURAL, CIVIL, ESD + SERVICES ENGINEERS
Northrop Consulting Engineers
Level 11, 345 George St Sydney NSW 2000
ph: (02) 9241 4188

BCA
Steve Watson and Partners
17/456 Kent St, Sydney NSW 2000
ph: (02) 9263 6555

ACOUSTIC
Acoustic Logic
9 Sarah St, Mascot NSW 2020
ph: (02) 8339 8000

LEGEND

CONC	OFF-FORM CONCRETE
GL	GLAZING
GLS	COLOUR BACKED GLASS
LC	LIGHTWEIGHT CLADDING
MR	METAL DECK ROOFING
PC	PRECAST CONCRETE
TM	TIMBER

NORTH

DO NOT SCALE DRAWINGS. USE FIGURED DIMENSIONS ONLY. VERIFY ALL DIMENSIONS ON SITE.
REFER ANY DISCREPANCIES TO THE ARCHITECT.
THIS DRAWING, THE INFORMATION ON IT AND THE DESIGN ARE COPYRIGHT OF LAHZ NIMMO ARCHITECTS PTY LTD

CLIENT
Central Coast Council

PROJECT TITLE
Gosford Regional Library

SCALE CHECK 5 10

lahznimmo architects
Suite 404, Flourmill Studios
3 Gladstone St
Newtown NSW 2042 Australia
T 02 9550 5200
F 02 9550 5233
www.lahznimmo.com

REVIEW	DIRECTOR SIGNATURE	DATE
TENDER		
CONST		

TITLE
LEVEL 1 PLAN

DRAWN	PLOT DATE	SCALE @A1	SCALE @A3
HC	11/4/22	1:100	1:200
CHECKED	PROJECT NO.	DRAWING NO.	REV. NO
AN	20-04	A - D A - 1 4 0 1	B

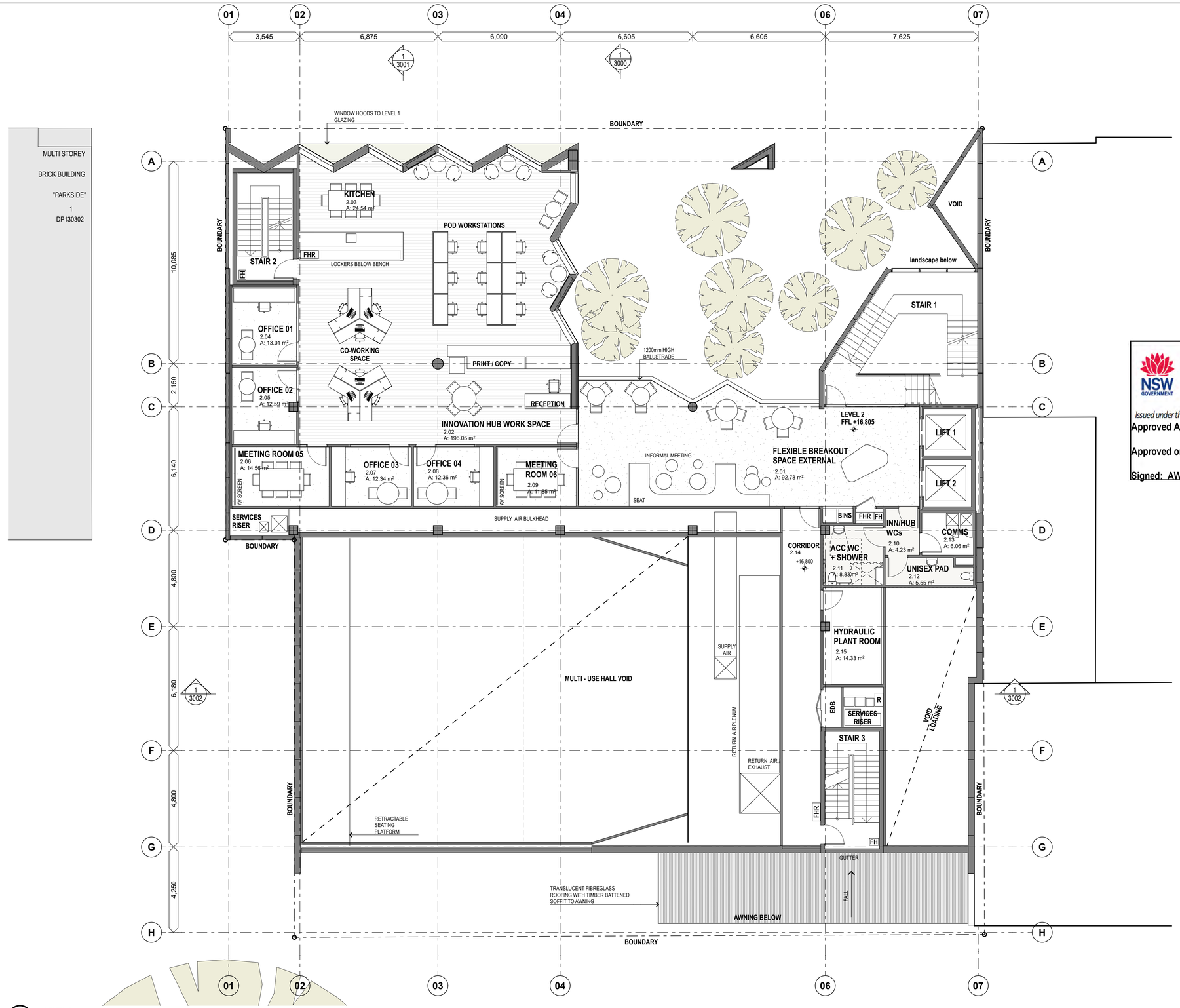

MULTI STOREY

BRICK BUILDING

"PARKSIDE"

1

DP130302

1 LEVEL 2
1:100

Department of Planning and Environment

Issued under the Environmental Planning and Assessment Act 1979

Approved Application No: DA 21/14779

Approved on: 16 October 2022

Signed: AW Sheet No: 6 of 33

REV	DESCRIPTION	DATE
A	Development Application Issue	23.07.21

REV	DESCRIPTION	DATE

LANDSCAPE ARCHITECT

TOWN PLANNER

TRAFFIC

ACCESS

STRUCTURAL, CIVIL, ESD + SERVICES ENGINEERS

BCA

ACOUSTIC

LEGEND

CONC	OFF-FORM CONCRETE
GL	GLAZING
LC	LIGHTWEIGHT CLADDING
MR	METAL DECK ROOFING
PC	PRECAST CONCRETE
TM	TIMBER

NORTH

DO NOT SCALE DRAWINGS. USE FIGURED DIMENSIONS ONLY. VERIFY ALL DIMENSIONS ON SITE.
REFER ANY DISCREPANCIES TO THE ARCHITECT.
THIS DRAWING, THE INFORMATION ON IT AND THE DESIGN ARE COPYRIGHT OF LAHZ NIMMO ARCHITECTS PTY LTD

CLIENT

Central Coast Council

PROJECT TITLE

Gosford Regional Library

SCALE CHECK 5 10

lahznimmo architects
Suite 404, Flourmill Studios
3 Gladstone St
Newtown NSW 2042 Australia
T 02 9550 5200
F 02 9550 5233
www.lahznimmo.com

REVIEW	DIRECTOR SIGNATURE	DATE
TENDER		
CONST		

TITLE

LEVEL 2 PLAN

DRAWN	PLOT DATE	SCALE @A1	SCALE @A3
HC	23/7/21	1:100	1:200
CHECKED	PROJECT NO.	DRAWING NO.	REV. NO
AN	20-04	A - D A - 1 4 0 2	A

1 LEVEL 3
1:100

Department of Planning and Environment

Issued under the Environmental Planning and Assessment Act 1979
Approved Application No: DA 21/14779

Approved on: 16 October 2022

Signed: AW Sheet No: 7 of 33

REV	DESCRIPTION	DATE
A	Development Application Issue	23.07.21

REV	DESCRIPTION	DATE

LANDSCAPE ARCHITECT | TOWN PLANNER | TRAFFIC | ACCESS

STRUCTURAL, CIVIL, ESD + SERVICES ENGINEERS | BCA | ACOUSTIC

LEGEND

CONC	OFF-FORM CONCRETE
GL	GLAZING
LC	LIGHTWEIGHT CLADDING
MR	METAL DECK ROOFING
PC	PRECAST CONCRETE
TM	TIMBER

NORTH

DO NOT SCALE DRAWINGS. USE FIGURED DIMENSIONS ONLY. VERIFY ALL DIMENSIONS ON SITE.
REFER ANY DISCREPANCIES TO THE ARCHITECT.
THIS DRAWING, THE INFORMATION ON IT AND THE DESIGN ARE COPYRIGHT OF LAHZ NIMMO ARCHITECTS PTY LTD

CLIENT: Central Coast Council

PROJECT TITLE
Gosford Regional Library

SCALE CHECK 5 10

lahznimmo architects
Suite 404, Flourmill Studios
3 Gladstone St
Newtown NSW 2042 Australia
T 02 9550 5200
F 02 9550 5233
www.lahznimmo.com

TITLE
LEVEL 3 PLAN

REVIEW	DIRECTOR SIGNATURE	DATE
TENDER		
CONST		

DRAWN	PLOT DATE	SCALE @A1	SCALE @A3
HC	23/7/21	1:100	1:200
CHECKED	PROJECT NO.	DRAWING NO.	REV. NO.
AN	20-04	A - D A - 1 4 0 3	A

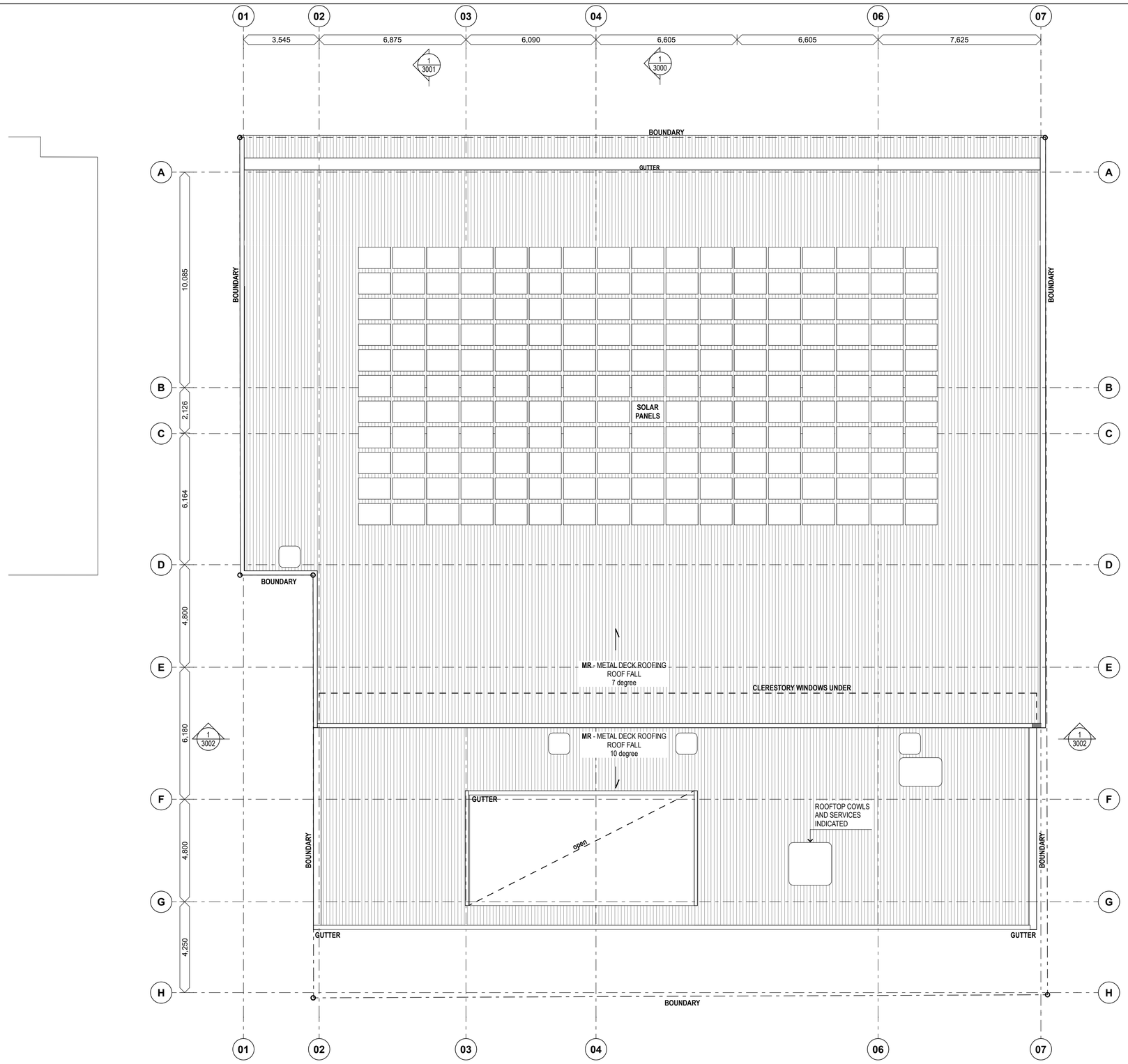

1 ROOF PLAN
1:100

Department of Planning and Environment

Issued under the Environmental Planning and Assessment Act 1979
Approved Application No: DA 21/14779

Approved on: 16 October 2022

Signed: AW Sheet No: 8 of 33

REV	DESCRIPTION	DATE
A	Development Application Issue	23.07.21

REV	DESCRIPTION	DATE

LANDSCAPE ARCHITECT | TOWN PLANNER | TRAFFIC | ACCESS

STRUCTURAL, CIVIL, ESD + SERVICES ENGINEERS | BCA | ACOUSTIC

LEGEND

CONC	OFF-FORM CONCRETE
GL	GLAZING
LC	LIGHTWEIGHT CLADDING
MR	METAL DECK ROOFING
PC	PRECAST CONCRETE
TM	TIMBER

NORTH

DO NOT SCALE DRAWINGS. USE FIGURED DIMENSIONS ONLY. VERIFY ALL DIMENSIONS ON SITE.
REFER ANY DISCREPANCIES TO THE ARCHITECT
THIS DRAWING, THE INFORMATION ON IT AND THE DESIGN ARE COPYRIGHT OF LAHZ NIMMO ARCHITECTS PTY LTD

CLIENT: Central Coast Council

PROJECT TITLE
Gosford Regional Library

SCALE CHECK 5 10

lahznimmo architects
Suite 404, Flourmill Studios
3 Gladstone St
Newtown NSW 2042 Australia
T 02 9550 5200
F 02 9550 5233
www.lahznimmo.com

REVIEW	DIRECTOR SIGNATURE	DATE
TENDER		
CONST		

TITLE
ROOF PLAN

DRAWN	PLOT DATE	SCALE @A1	SCALE @A3
HC	23/7/21	1:100	1:200
CHECKED	PROJECT NO.	DRAWING NO.	REV. NO
AN	20-04	A-DA-1404	A

Department of Planning and Environment

Issued under the Environmental Planning and Assessment Act 1979
Approved Application No: DA 21/14779

Approved on: 16 October 2022

Signed: AW Sheet No: 9 of 33

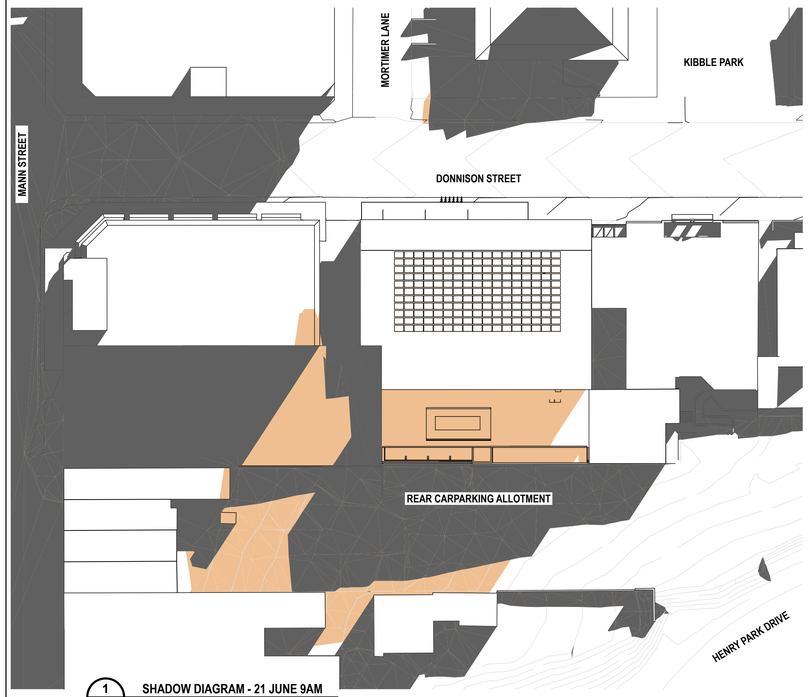

1 **SHADOW DIAGRAM - 21 JUNE 9AM**
1:500

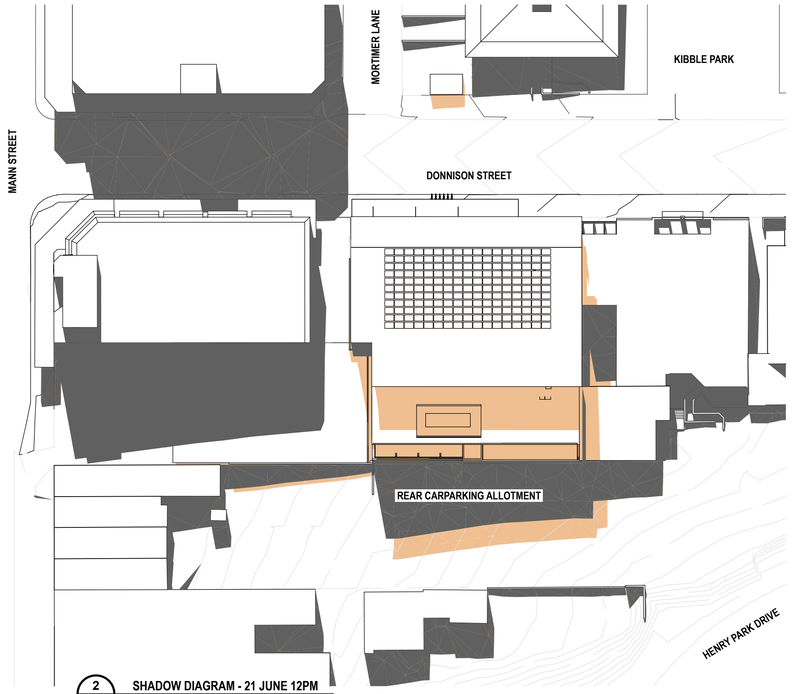

2 **SHADOW DIAGRAM - 21 JUNE 12PM**
1:500

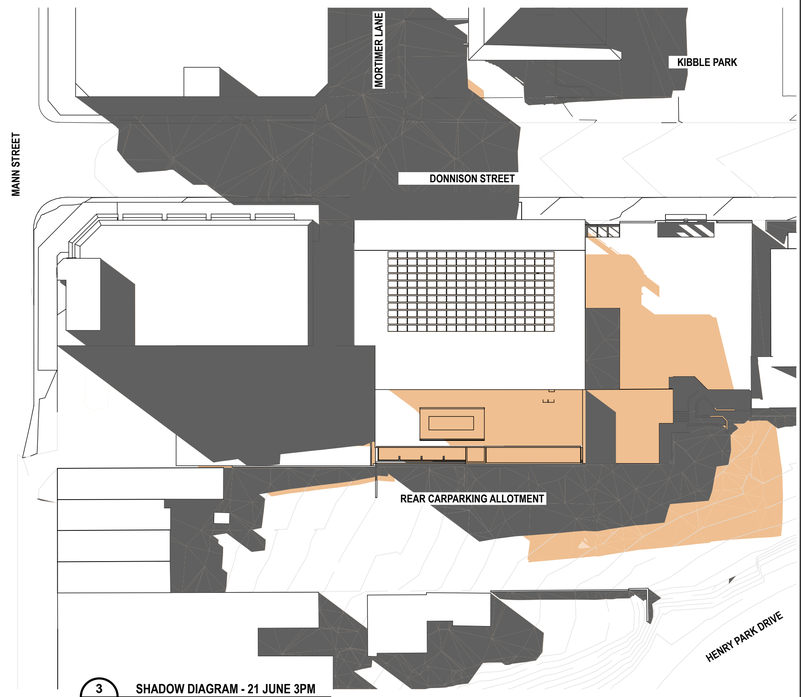

3 **SHADOW DIAGRAM - 21 JUNE 3PM**
1:500

KEY

- EXISTING SHADOWS
- PROPOSED NEW SHADOWS

REV	DESCRIPTION	DATE
A	Development Application Issue	23.07.21

REV	DESCRIPTION	DATE

LANDSCAPE ARCHITECT | TOWN PLANNER | TRAFFIC | ACCESS

STRUCTURAL, CIVIL, ESD + SERVICES ENGINEERS | BCA | ACOUSTIC

LEGEND

CONC	OFF-FORM CONCRETE
GL	GLAZING
LC	LIGHTWEIGHT CLADDING
MR	METAL DECK ROOFING
PC	PRECAST CONCRETE
TM	TIMBER

NORTH

DO NOT SCALE DRAWINGS. USE FIGURED DIMENSIONS ONLY. VERIFY ALL DIMENSIONS ON SITE.
REFER ANY DISCREPANCIES TO THE ARCHITECT.
THIS DRAWING, THE INFORMATION ON IT AND THE DESIGN ARE COPYRIGHT OF LAHZ NIMMO ARCHITECTS PTY LTD

CLIENT: Central Coast Council

PROJECT TITLE
Gosford Regional Library

SCALE CHECK 5 10

lahznimmo architects
Suite 404, Flourmill Studios
3 Gladstone St
Newtown NSW 2042 Australia
T 02 9550 5200
F 02 9550 5233
www.lahznimmo.com

REVIEW	DIRECTOR SIGNATURE	DATE
TENDER		
CONST		

TITLE
SHADOW DIAGRAMS

DRAWN	PLOT DATE	SCALE @A1	SCALE @A3
HC	23/7/21	1:500	1:1000
CHECKED	PROJECT NO.	DRAWING NO.	REV. NO
AN	20-04	A-DA-1700	A

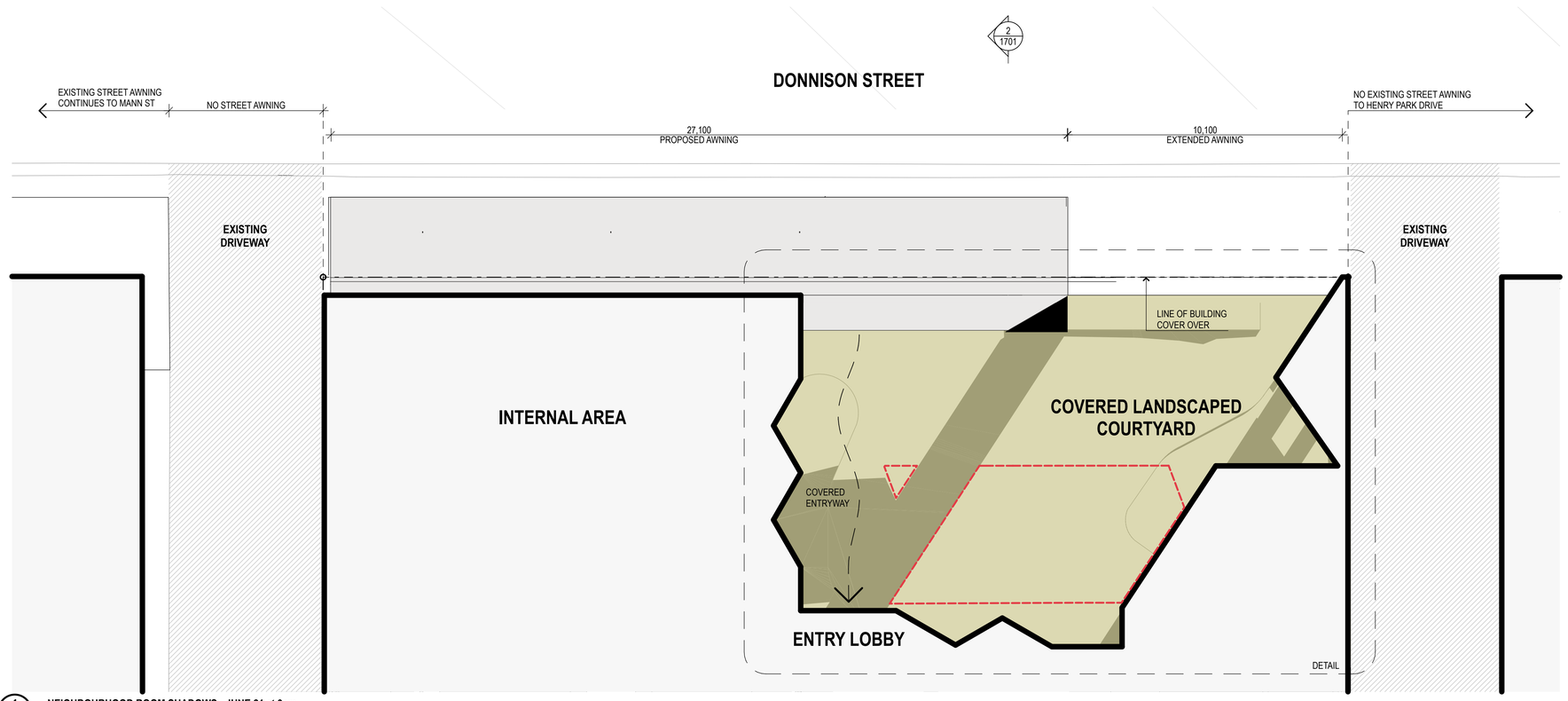

1 NEIGHBOURHOOD ROOM SHADOWS - JUNE 21 at 9am
1:100

The proposed NEW Gosford Regional Library, located on Donnison St is situated within the civic heart.

The majority of foot traffic that would utilise the library originates from Mann St. Identified as the primary spine, Mann St, connects the civic heart, city north and city south along its length.

The proposed awning along Donnison St provides continuous cover from Mann St to the building entry, the proposed covered building courtyard.

The north-east portion of the covered building courtyard is exposed to uninterupted north sun until 2pm during the winter solstice. Extending the street awning across the full width of the site would obstruct winter sun from this useable landscaped courtyard area.

The covered building courtyard, provides an outdoor space which acts as an intermediary gathering place between the internal area of the proposed library and the external surrounding civic heart.



2 SECTION DIAGRAM- NEIGHBOURHOOD ROOM SHADOW
1:200

3 NEIGHBOURHOOD ROOM SHADOWS - JUNE 21 at 10am
1:200

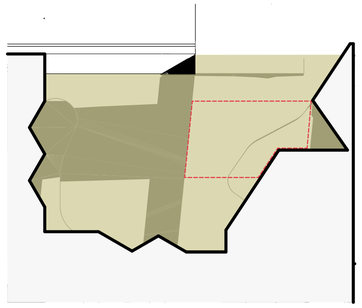

4 NEIGHBOURHOOD ROOM SHADOWS - JUNE 21 at 10am
1:200

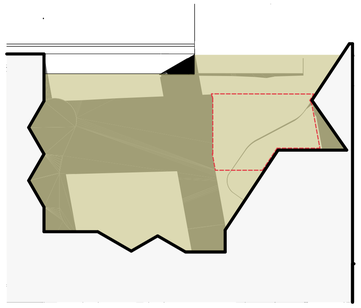

5 NEIGHBOURHOOD ROOM SHADOWS - JUNE 21 at 10am
1:200

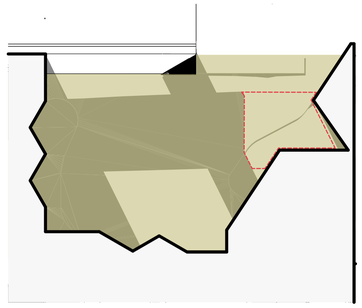

6 NEIGHBOURHOOD ROOM SHADOWS - JUNE 21 at 10am
1:200

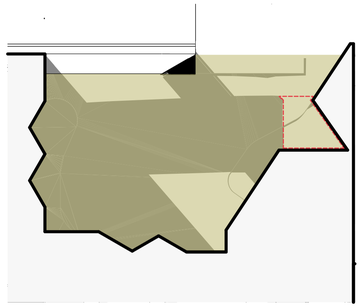

7 NEIGHBOURHOOD ROOM SHADOWS - JUNE 21 at 10am
1:200

Department of Planning and Environment

Issued under the Environmental Planning and Assessment Act 1979

Approved Application No: DA 21/14779

Approved on: 16 October 2022

Signed: AW Sheet No: 10 of 33

KEY

EXTENT OF PROPOSED SHADOWS

ADDITIONAL SHADOWS BY EXTENDED AWNING

REV	DESCRIPTION	DATE
A	Development Application Issue	23.07.21

REV	DESCRIPTION	DATE

LANDSCAPE ARCHITECT | TOWN PLANNER | TRAFFIC | ACCESS

STRUCTURAL, CIVIL, ESD + SERVICES ENGINEERS | BCA | ACOUSTIC

LEGEND

CONC	OFF-FORM CONCRETE
GL	GLAZING
LC	LIGHTWEIGHT CLADDING
MR	METAL DECK ROOFING
PC	PRECAST CONCRETE
TM	TIMBER

NORTH

DO NOT SCALE DRAWINGS. USE FIGURED DIMENSIONS ONLY. VERIFY ALL DIMENSIONS ON SITE.
REFER ANY DISCREPANCIES TO THE ARCHITECT.
THIS DRAWING, THE INFORMATION ON IT AND THE DESIGN ARE COPYRIGHT OF LAHZ NIMMO ARCHITECTS PTY LTD

CLIENT: Central Coast Council

PROJECT TITLE: **Gosford Regional Library**

SCALE CHECK 5 10

lahznimmo architects
Suite 404, Flourmill Studios
3 Gladstone St
Newtown NSW 2042 Australia
T 02 9550 5200
F 02 9550 5233
www.lahznimmo.com

REVIEW	DIRECTOR SIGNATURE	DATE
TENDER		
CONST		

TITLE: **COVERED LANDSCAPED COURTYARD SHADOW DIAGRAMS**

DRAWN	PLOT DATE	SCALE @A1	SCALE @A3
HC	23/7/21	1:100, 1:200	1:200, 1:400
CHECKED	PROJECT NO.	DRAWING NO.	REV. NO
AN	20-04	A - D A - 1 7 0 1	A

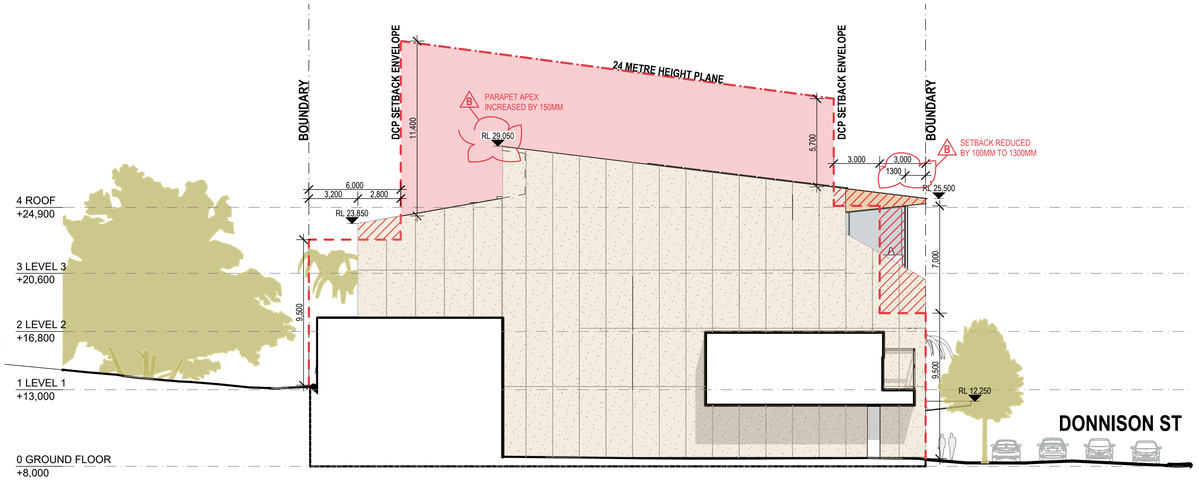

3 3D HEIGHT PLANE - EAST ELEVATION
1:200

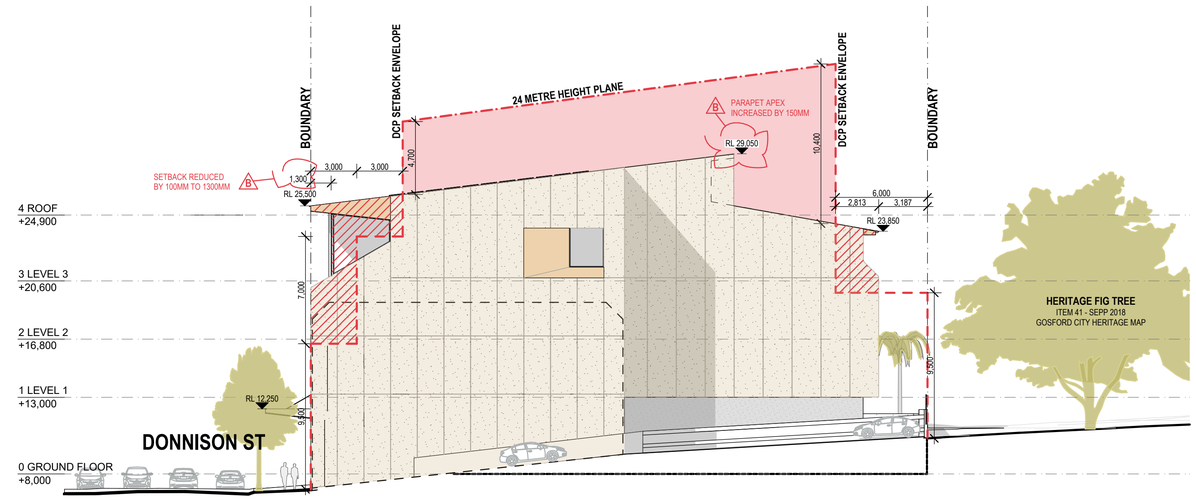

2 3D HEIGHT PLANE - WEST ELEVATION
1:200

6 VIEW FROM CORNER OF MANN STREET- VIEWS AND VISTAS

VIEWS AND VISTAS
The development application site sits on the northern edge of the the major View and Vista site line from the Brian McGowan Bridge @ Central Coast Highway, which protects views to Rumbalara Reserve.

The subject site sits well below any views from the bridge, and the proposed development is below the 24 metre SEPP height plane.

Refer to the Statement of Environmental Effects for further comments

7 VIEW FROM BRIAN McGOWAN BRIDGE - VIEWS AND VISTAS

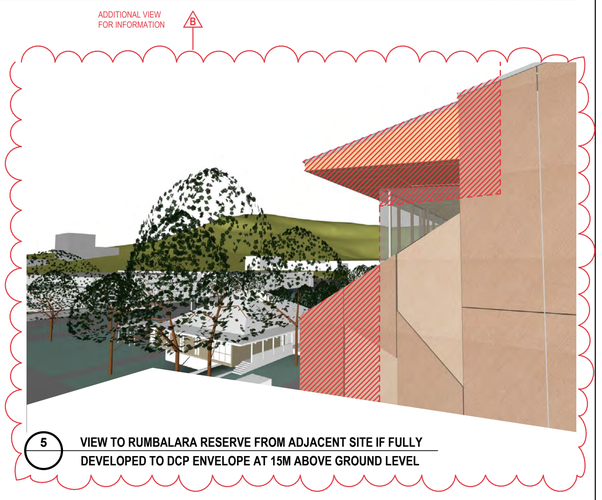

5 VIEW TO RUMBALARA RESERVE FROM ADJACENT SITE IF FULLY DEVELOPED TO DCP ENVELOPE AT 15M ABOVE GROUND LEVEL

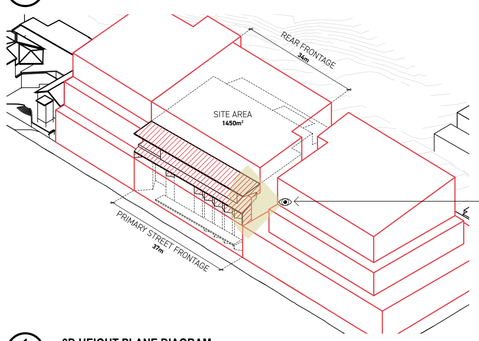

1 3D HEIGHT PLANE DIAGRAM

KEY

- Area of proposed envelope under the SEPP height plane controls
- Area of proposed envelope outside the DCP Street setback controls

Statutory Controls - SEPP height plane controls
The proposed new building is under the 24 metre height control stipulated by the SEPP. To Donnison Street the proposal is 4.7metres to 5.7metres under the SEPP height control plane

Non-Statutory Controls - DCP setbacks
The development application proposes minor variations to the DCP setback controls. Refer to the Statement of Environmental Effects for further comments

REFER TO VIEW 5

4 3D HEIGHT PLANE - NEIGHBOURING SITES DCP ENVELOPES

Department of Planning and Environment

Issued under the Environmental Planning and Assessment Act 1979
Approved Application No: DA 21/14779

Approved on: 16 October 2022

Signed: AW Sheet No: 11 of 33

REV	DESCRIPTION	DATE
A	Development Application Issue	23.07.21
B	Amended DA - Response to Planning	11.04.22

REV	DESCRIPTION	DATE

LANDSCAPE ARCHITECT | TOWN PLANNER | TRAFFIC | ACCESS
STRUCTURAL, CIVIL, ESD + SERVICES ENGINEERS | BCA | ACOUSTIC

LEGEND
CONC OFF-FORM CONCRETE
GL GLAZING
LC LIGHTWEIGHT CLADDING
MR METAL DECK ROOFING
PC PRECAST CONCRETE
TM TIMBER

NORTH
DO NOT SCALE DRAWINGS. USE FIGURED DIMENSIONS ONLY. VERIFY ALL DIMENSIONS ON SITE.
REFER ANY DISCREPANCIES TO THE ARCHITECT.
THIS DRAWING, THE INFORMATION ON IT AND THE DESIGN ARE COPYRIGHT OF LAHZ NIMMO ARCHITECTS PTY LTD

CLIENT
Central Coast Council

PROJECT TITLE
Gosford Regional Library

SCALE CHECK 5 10

lahznimmo architects
Suite 404, Flourmill Studios
3 Gladstone St
Newtown NSW 2042 Australia
T 02 9550 5200
F 02 9550 5233
www.lahznimmo.com

REVIEW	DIRECTOR SIGNATURE	DATE
TENDER		
CONST		

TITLE
3D HEIGHT PLANE AND VISUAL ANALYSIS

DRAWN	PLOT DATE	SCALE @A1	SCALE @A3
HC	21/04/2022	1:200, 1:1.74, 1:1.97	1:400
CHECKED	PROJECT NO.	DRAWING NO.	REV. NO
AN	20-04	A-DA-1702	B



1 **ELEVATION - NORTH**
1:100

Department of Planning and Environment

Issued under the Environmental Planning and Assessment Act 1979
Approved Application No: DA 21/14779

Approved on: 16 October 2022

Signed: AW Sheet No: 12 of 33

REV	DESCRIPTION	DATE
A	Development Application Issue	23.07.21
B	Amended DA - Response to Planning	11.04.22

REV	DESCRIPTION	DATE

LANDSCAPE ARCHITECT
Spackman Mossop Michaels
115 Flinders St Surry Hills NSW 2010
ph: (02) 9361 4549

TOWN PLANNER
Milestone
Suite 9, 17 Thurlow St, Redfern NSW 2016
ph: (02) 9518 3666

TRAFFIC
ttpp transport planning
Suite 402, 22 Atchison St, St Leonards NSW 2065
ph: (02) 8437 7800

ACCESS
Abe Consulting
Level 1 / 280 Norton Street, Leichhardt NSW 2040
ph: (02) 8065 0400

STRUCTURAL, CIVIL, ESD + SERVICES ENGINEERS
Northrop Consulting Engineers
Level 11, 345 George St Sydney NSW 2000
ph: (02) 9241 4188

BCA
Steve Watson and Partners
17/456 Kent St, Sydney NSW 2000
ph: (02) 9283 6555

ACOUSTIC
Acoustic Logic
9 Sarah St, Mascot NSW 2020
ph: (02) 8339 8000

LEGEND

CONC	OFF-FORM CONCRETE
GL	GLAZING
GLS	COLOUR BACKED GLASS
LC	LIGHTWEIGHT CLADDING
MR	METAL DECK ROOFING
PC	PRECAST CONCRETE
TM	TIMBER

NORTH

DO NOT SCALE DRAWINGS. USE FIGURED DIMENSIONS ONLY. VERIFY ALL DIMENSIONS ON SITE.
REFER ANY DISCREPANCIES TO THE ARCHITECT.
THIS DRAWING, THE INFORMATION ON IT AND THE DESIGN ARE COPYRIGHT OF LAHZ NIMMO ARCHITECTS PTY LTD

CLIENT
Central Coast Council

PROJECT TITLE
Gosford Regional Library

SCALE CHECK 5 10

lahznimmo
architects
Suite 404, Flourmill Studios
3 Gladstone St
Newtown NSW 2042 Australia
T 02 9550 5200
F 02 9550 5233
www.lahznimmo.com

TITLE
ELEVATION - NORTH

REVIEW	DIRECTOR SIGNATURE	DATE
TENDER		
CONST		

DRAWN	PLOT DATE	SCALE @A1	SCALE @A3
HC	11/4/22	1:100	1:200
CHECKED	PROJECT NO.	DRAWING NO.	REV. NO
AN	20-04	A - D A - 2 0 0 0	B

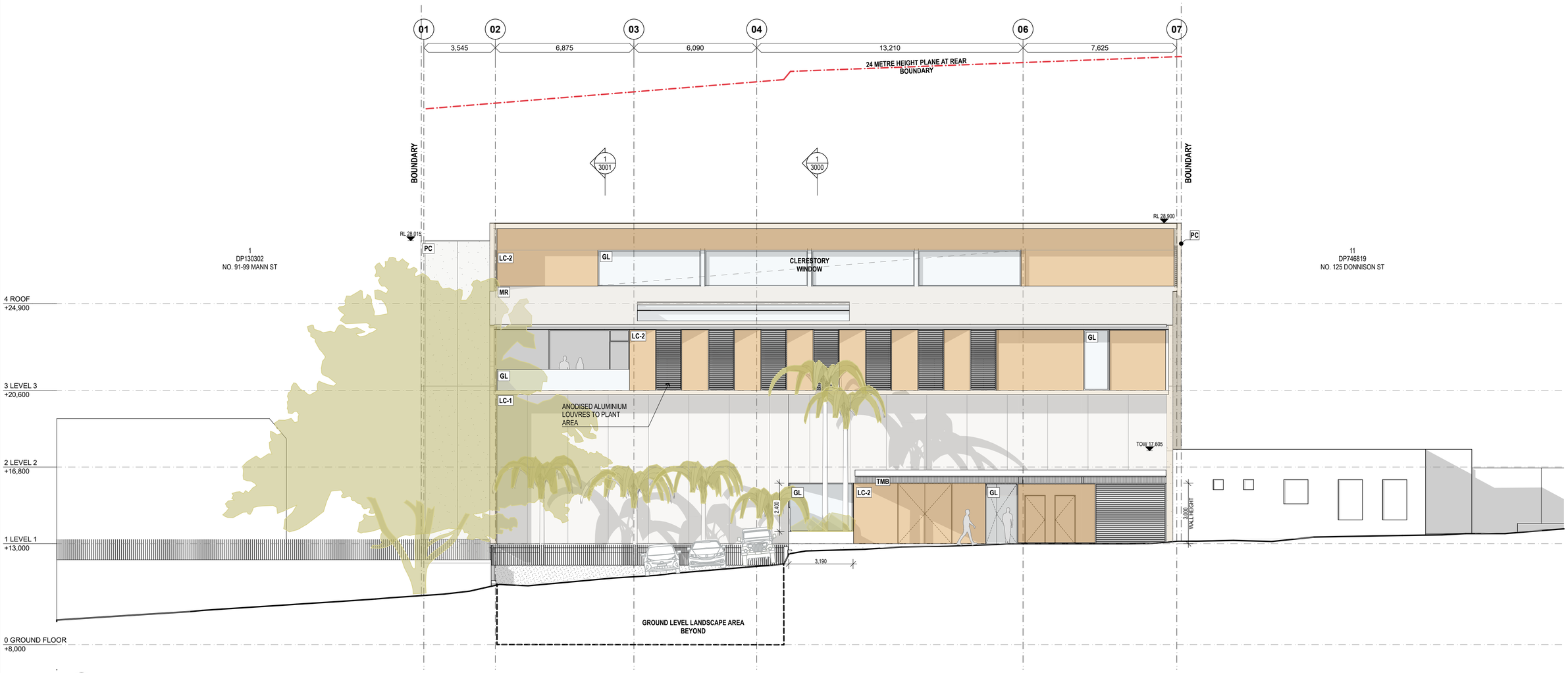

1 ELEVATION - SOUTH
1:100

Department of Planning and Environment

Issued under the Environmental Planning and Assessment Act 1979
Approved Application No: DA 21/14779

Approved on: 16 October 2022

Signed: AW Sheet No: 13 of 33

REV	DESCRIPTION	DATE
A	Development Application Issue	23.07.21

REV	DESCRIPTION	DATE

LANDSCAPE ARCHITECT | TOWN PLANNER | TRAFFIC | ACCESS

STRUCTURAL, CIVIL, ESD + SERVICES ENGINEERS | BCA | ACOUSTIC

LEGEND

CONC	OFF-FORM CONCRETE
GL	GLAZING
LC	LIGHTWEIGHT CLADDING
MR	METAL DECK ROOFING
PC	PRECAST CONCRETE
TM	TIMBER

NORTH

DO NOT SCALE DRAWINGS. USE FIGURED DIMENSIONS ONLY. VERIFY ALL DIMENSIONS ON SITE.
REFER ANY DISCREPANCIES TO THE ARCHITECT.
THIS DRAWING, THE INFORMATION ON IT AND THE DESIGN ARE COPYRIGHT OF LAHZ NIMMO ARCHITECTS PTY LTD

CLIENT: Central Coast Council

PROJECT TITLE
Gosford Regional Library

SCALE CHECK 5 10

lahznimmo architects
Suite 404, Flourmill Studios
3 Gladstone St
Newtown NSW 2042 Australia
T 02 9550 5200
F 02 9550 5233
www.lahznimmo.com

REVIEW	DIRECTOR SIGNATURE	DATE
TENDER		
CONST		

TITLE
ELEVATION - SOUTH

DRAWN	PLOT DATE	SCALE @A1	SCALE @A3
HC	23/7/21	1:100	1:200
CHECKED	PROJECT NO.	DRAWING NO.	REV. NO
AN	20-04	A-DA-2001	A

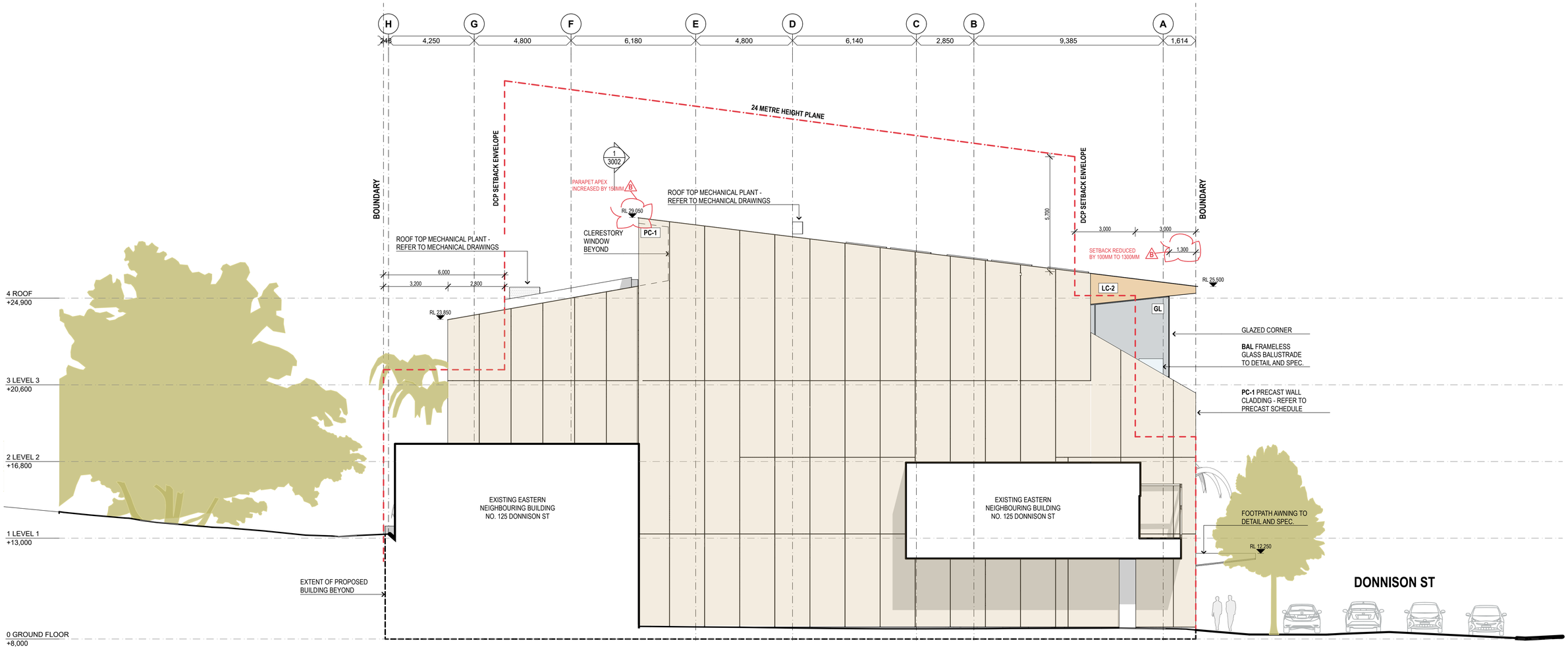

1 **ELEVATION - EAST**
1:100

Department of Planning and Environment

Issued under the Environmental Planning and Assessment Act 1979
Approved Application No: DA 21/14779

Approved on: 16 October 2022

Signed: AW Sheet No: 14 of 33

REV	DESCRIPTION	DATE
A	Development Application Issue	23.07.21
B	Amended DA - Response to Planning	11.04.22

REV	DESCRIPTION	DATE

LANDSCAPE ARCHITECT
Spackman Mossop Michaels
115 Flinders St Surry Hills NSW 2010
ph: (02) 9361 4549

TOWN PLANNER
Milestone
Suite 9, 17 Thurlow St, Redfern NSW 2016
ph: (02) 9518 3666

TRAFFIC
ttpp transport planning
Suite 402, 22 Atchison St, St Leonards NSW 2065
ph: (02) 8437 7800

ACCESS
Abe Consulting
Level 1 / 260 Norton Street, Leichhardt NSW 2040
ph: (02) 8065 0400

STRUCTURAL, CIVIL, ESD + SERVICES ENGINEERS
Northrop Consulting Engineers
Level 11, 345 George St Sydney NSW 2000
ph: (02) 9241 4188

BCA
Steve Watson and Partners
17/456 Kent St, Sydney NSW 2000
ph: (02) 9283 6555

ACOUSTIC
Acoustic Logic
9 Sarah St, Mascot NSW 2020
ph: (02) 8339 8000

LEGEND

CONC	OFF-FORM CONCRETE
GL	GLAZING
GLS	COLOUR BACKED GLASS
LC	LIGHTWEIGHT CLADDING
MR	METAL DECK ROOFING
PC	PRECAST CONCRETE
TM	TIMBER

NORTH

DO NOT SCALE DRAWINGS. USE FIGURED DIMENSIONS ONLY. VERIFY ALL DIMENSIONS ON SITE.
REFER ANY DISCREPANCIES TO THE ARCHITECT.
THIS DRAWING, THE INFORMATION ON IT AND THE DESIGN ARE COPYRIGHT OF LAHZ NIMMO ARCHITECTS PTY LTD

CLIENT
Central Coast Council

PROJECT TITLE
Gosford Regional Library

SCALE CHECK 5 10

lahznimmo architects
Suite 404, Flourmill Studios
3 Gladstone St
Newtown NSW 2042 Australia
T 02 9550 5200
F 02 9550 5233
www.lahznimmo.com

TITLE
ELEVATION - EAST

REVIEW	DIRECTOR SIGNATURE	DATE
TENDER		
CONST		

DRAWN	PLOT DATE	SCALE @A1	SCALE @A3
HC	11/4/22	1:100	1:200
CHECKED	PROJECT NO.	DRAWING NO.	REV. NO
AN	20-04	A - D A - 2 0 0 2	B

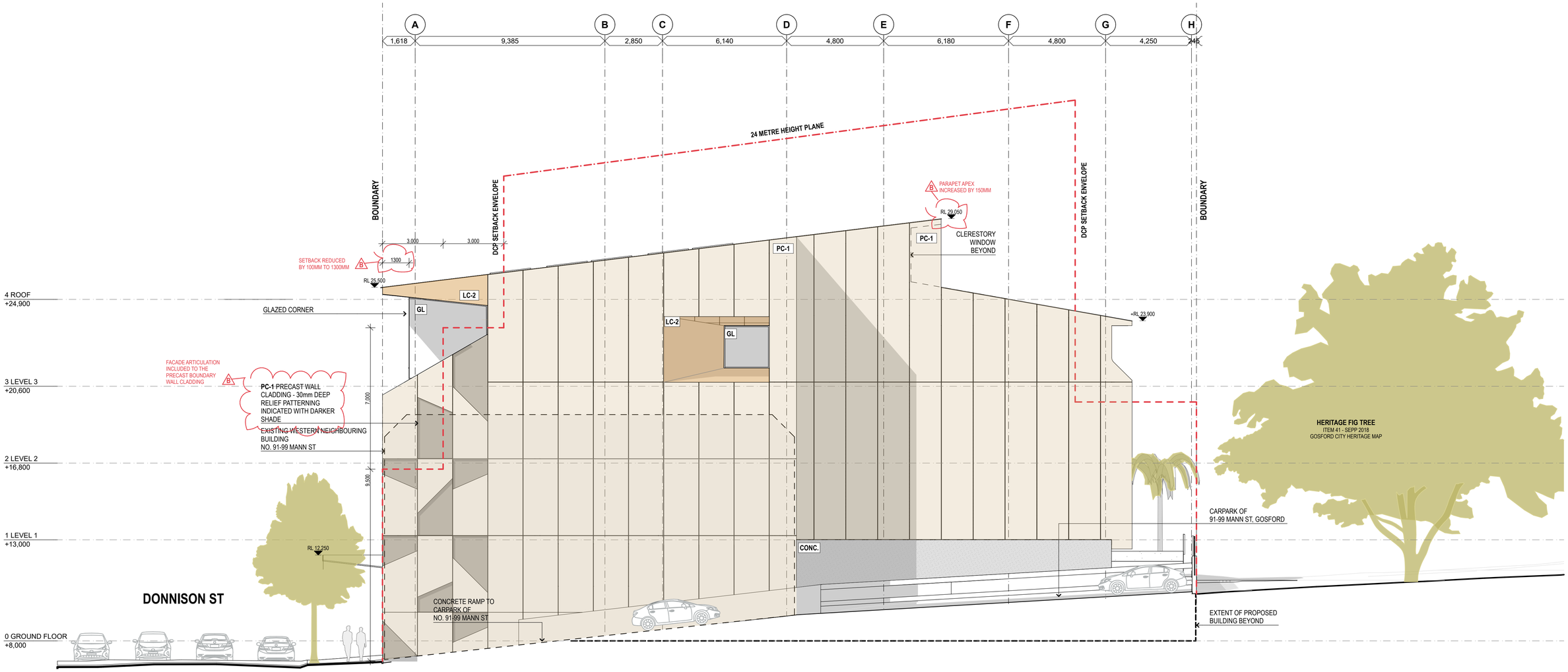

1 **ELEVATION - WEST**
1:100

Department of Planning and Environment

Issued under the Environmental Planning and Assessment Act 1979
Approved Application No: DA 21/14779

Approved on: 16 October 2022

Signed: AW Sheet No: 15 of 33

REV	DESCRIPTION	DATE
A	Development Application Issue	23.07.21
B	Amended DA - Response to Planning	11.04.22

REV	DESCRIPTION	DATE

LANDSCAPE ARCHITECT
Spackman Mossop Michaels
115 Flinders St Surry Hills NSW 2010
ph: (02) 9361 4549

TOWN PLANNER
Milestone
Suite 9, 17 Thurlow St, Redfern NSW 2016
ph: (02) 9518 3666

TRAFFIC
ttpp transport planning
Suite 402, 22 Atchison St, St Leonards NSW 2065
ph: (02) 8437 7800

ACCESS
Abe Consulting
Level 1 / 280 Norton Street, Leichhardt NSW 2040
ph: (02) 8065 0400

STRUCTURAL, CIVIL, ESD + SERVICES ENGINEERS
Northrop Consulting Engineers
Level 11, 345 George St Sydney NSW 2000
ph: (02) 9241 4188

BCA
Steve Watson and Partners
17/456 Kent St, Sydney NSW 2000
ph: (02) 9283 6555

ACOUSTIC
Acoustic Logic
9 Sarah St, Mascot NSW 2020
ph: (02) 8339 8000

LEGEND

CONC	OFF-FORM CONCRETE
GL	GLAZING
GLS	COLOUR BACKED GLASS
LC	LIGHTWEIGHT CLADDING
MR	METAL DECK ROOFING
PC	PRECAST CONCRETE
TM	TIMBER

NORTH

DO NOT SCALE DRAWINGS. USE FIGURED DIMENSIONS ONLY. VERIFY ALL DIMENSIONS ON SITE.
REFER ANY DISCREPANCIES TO THE ARCHITECT.
THIS DRAWING, THE INFORMATION ON IT AND THE DESIGN ARE COPYRIGHT OF LAHZ NIMMO ARCHITECTS PTY LTD

CLIENT
Central Coast Council

PROJECT TITLE
Gosford Regional Library

SCALE CHECK 5 10

lahznimmo architects
Suite 404, Flourmill Studios
3 Gladstone St
Newtown NSW 2042 Australia
T 02 9550 5200
F 02 9550 5233
www.lahznimmo.com

REVIEW	DIRECTOR SIGNATURE	DATE
TENDER		
CONST		

TITLE
ELEVATION - WEST

DRAWN	PLOT DATE	SCALE @A1	SCALE @A3
HC	11/4/22	1:100	1:200
CHECKED	**PROJECT NO.**	**DRAWING NO.**	**REV. NO.**
AN	20-04	A - D A - 2 0 0 3	B

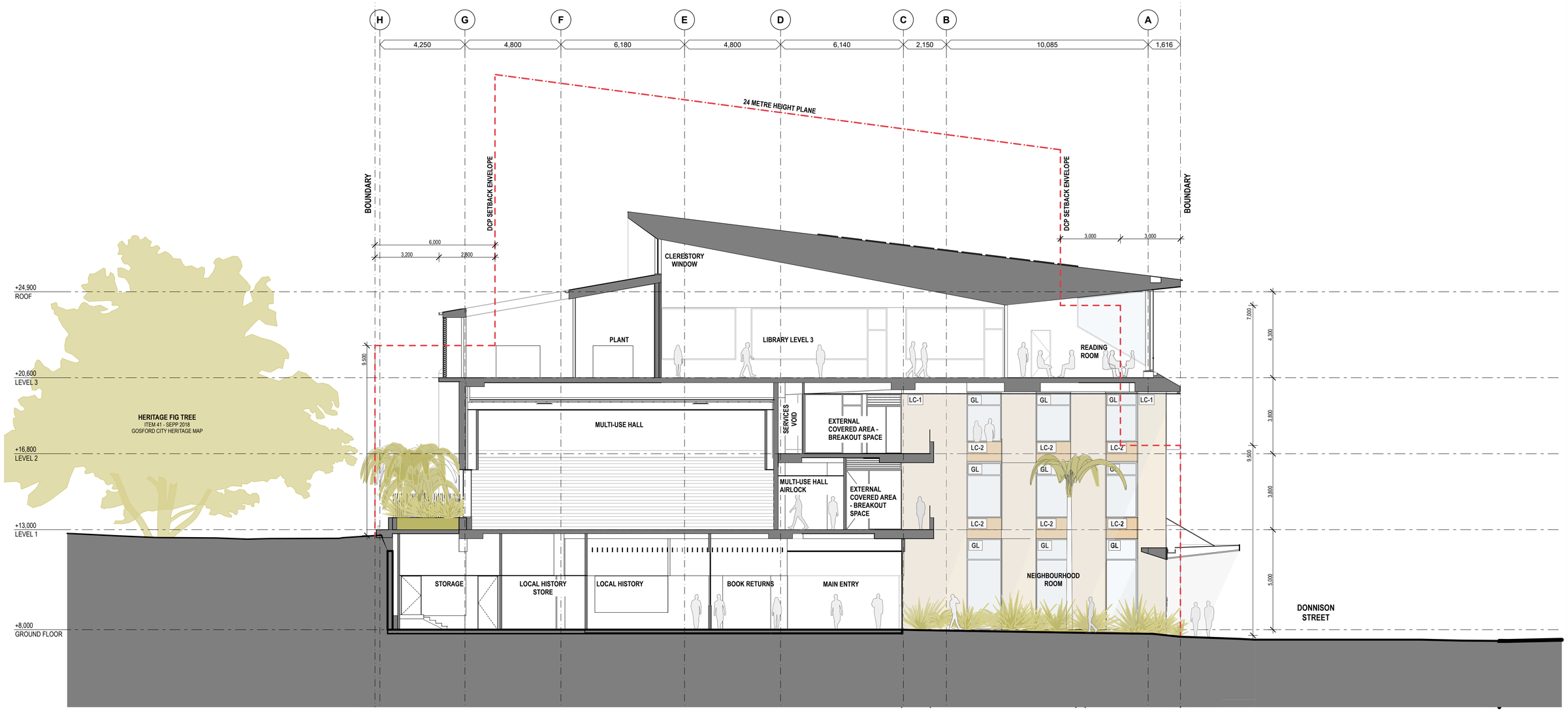

1 SECTION - NEIGHBOURHOOD ROOM
1:100

Department of Planning and Environment

Issued under the Environmental Planning and Assessment Act 1979

Approved Application No: DA 21/14779

Approved on: 16 October 2022

Signed: AW Sheet No: 16 of 33

REV	DESCRIPTION	DATE
A	Development Application Issue	23.07.21

REV	DESCRIPTION	DATE

LANDSCAPE ARCHITECT | TOWN PLANNER | TRAFFIC | ACCESS

STRUCTURAL, CIVIL, ESD + SERVICES ENGINEERS | BCA | ACOUSTIC

LEGEND

CONC	OFF-FORM CONCRETE
GL	GLAZING
LC	LIGHTWEIGHT CLADDING
MR	METAL DECK ROOFING
PC	PRECAST CONCRETE
TM	TIMBER

NORTH

DO NOT SCALE DRAWINGS. USE FIGURED DIMENSIONS ONLY. VERIFY ALL DIMENSIONS ON SITE.
REFER ANY DISCREPANCIES TO THE ARCHITECT
THIS DRAWING, THE INFORMATION ON IT AND THE DESIGN ARE COPYRIGHT OF LAHZ NIMMO ARCHITECTS PTY LTD

CLIENT: Central Coast Council

PROJECT TITLE
Gosford Regional Library

SCALE CHECK 5 10

lahznimmo architects
Suite 404, Flourmill Studios
3 Gladstone St
Newtown NSW 2042 Australia
T 02 9550 5200
F 02 9550 5233
www.lahznimmo.com

REVIEW	DIRECTOR SIGNATURE	DATE
TENDER		
CONST		

TITLE
SECTION - NEIGHBOURHOOD ROOM

DRAWN	PLOT DATE	SCALE @A1	SCALE @A3
HC	23/7/21	1:100	1:200
CHECKED	PROJECT NO.	DRAWING NO.	REV. NO.
AN	20-04	A-DA-3000	A

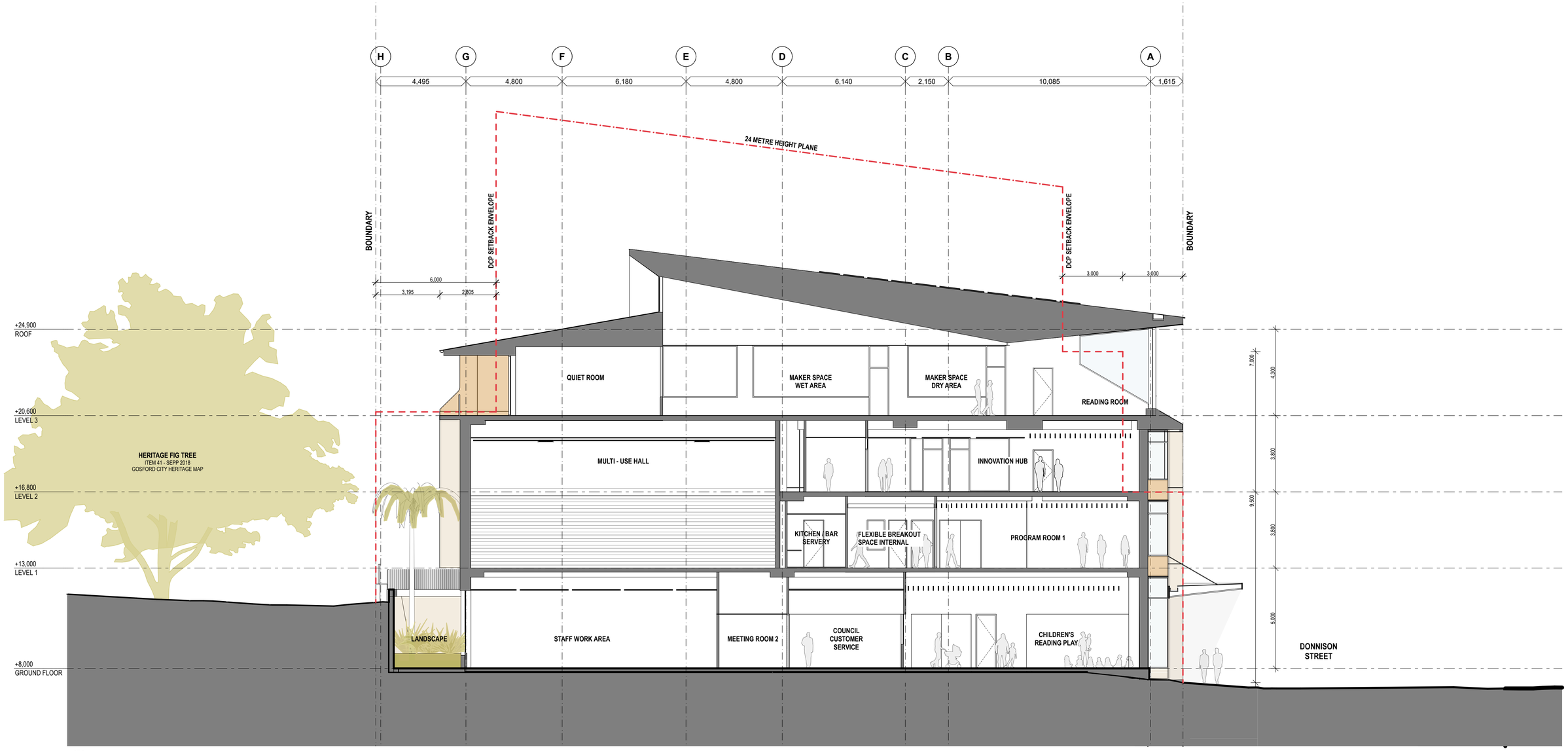

1 **SECTION - PROGRAM ROOM**
1:100

Department of Planning and Environment

Issued under the Environmental Planning and Assessment Act 1979
Approved Application No: DA 21/14779

Approved on: 16 October 2022

Signed: AW Sheet No: 17 of 33

REV	DESCRIPTION	DATE
A	Development Application Issue	23.07.21

REV	DESCRIPTION	DATE

LANDSCAPE ARCHITECT | TOWN PLANNER | TRAFFIC | ACCESS

STRUCTURAL, CIVIL, ESD + SERVICES ENGINEERS | BCA | ACOUSTIC

LEGEND

CONC	OFF-FORM CONCRETE
GL	GLAZING
LC	LIGHTWEIGHT CLADDING
MR	METAL DECK ROOFING
PC	PRECAST CONCRETE
TM	TIMBER

NORTH

DO NOT SCALE DRAWINGS. USE FIGURED DIMENSIONS ONLY. VERIFY ALL DIMENSIONS ON SITE.
REFER ANY DISCREPANCIES TO THE ARCHITECT.
THIS DRAWING, THE INFORMATION ON IT AND THE DESIGN ARE COPYRIGHT OF LAHZ NIMMO ARCHITECTS PTY LTD

CLIENT: Central Coast Council

PROJECT TITLE
Gosford Regional Library

SCALE CHECK 5 10

lahznimmo architects
Suite 404, Flourmill Studios
3 Gladstone St
Newtown NSW 2042 Australia
T 02 9550 5200
F 02 9550 5233
www.lahznimmo.com

REVIEW	DIRECTOR SIGNATURE	DATE
TENDER		
CONST		

TITLE
SECTION - PROGRAM ROOM

DRAWN	PLOT DATE	SCALE @A1	SCALE @A3
HC	23/7/21	1:100	1:200
CHECKED	PROJECT NO.	DRAWING NO.	REV. NO
AN	20-04	A-DA-3001	A

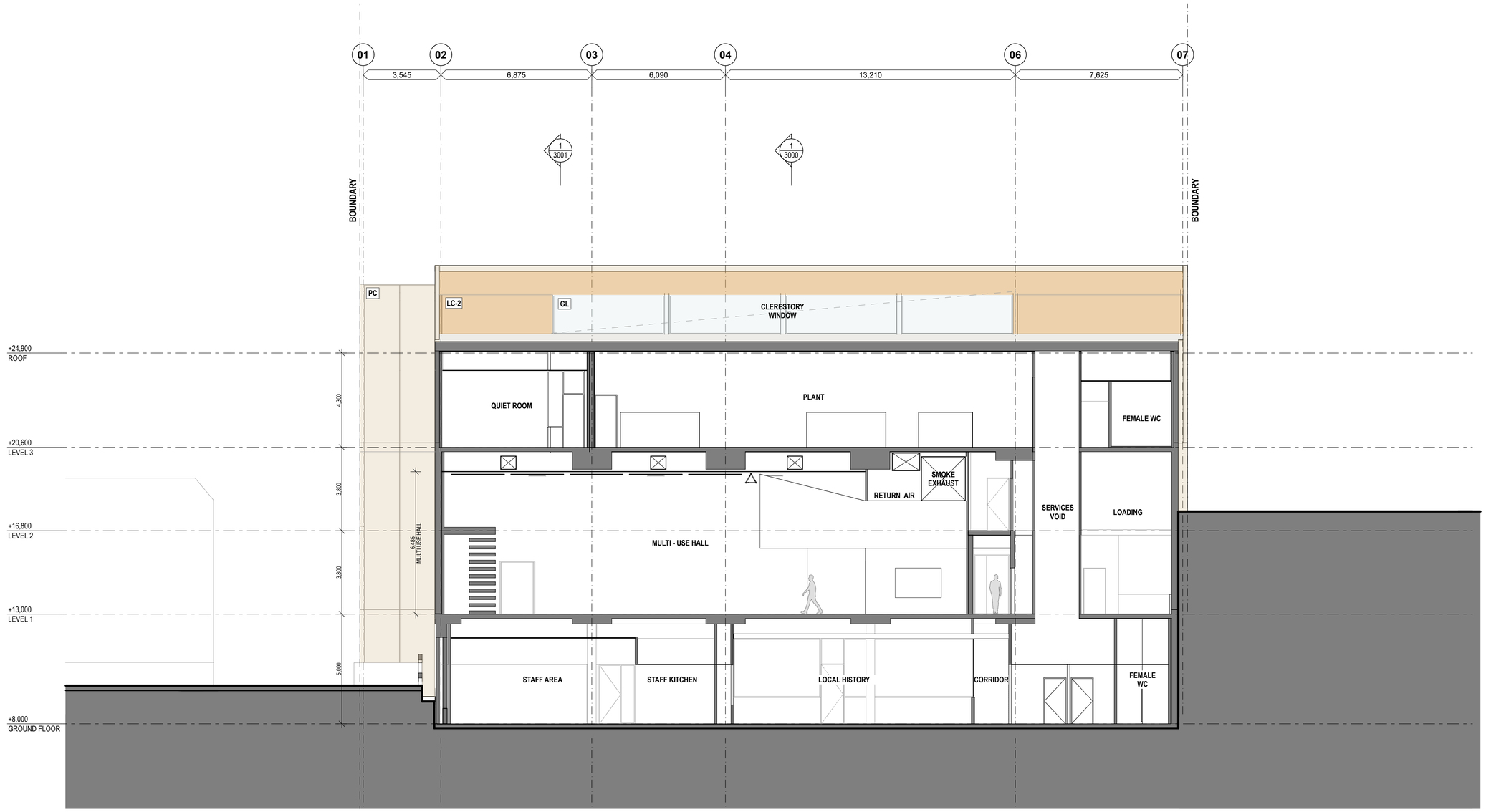

1 SECTION - MULTI-USE HALL
1:100

Department of Planning and Environment

Issued under the Environmental Planning and Assessment Act 1979
Approved Application No: DA 21/14779

Approved on: 16 October 2022

Signed: AW Sheet No: 18 of 33

REV	DESCRIPTION	DATE
A	Development Application Issue	23.07.21

REV	DESCRIPTION	DATE

LANDSCAPE ARCHITECT | TOWN PLANNER | TRAFFIC | ACCESS

STRUCTURAL, CIVIL, ESD + SERVICES ENGINEERS | BCA | ACOUSTIC

LEGEND

CONC	OFF-FORM CONCRETE
GL	GLAZING
LC	LIGHTWEIGHT CLADDING
MR	METAL DECK ROOFING
PC	PRECAST CONCRETE
TM	TIMBER

NORTH

DO NOT SCALE DRAWINGS. USE FIGURED DIMENSIONS ONLY. VERIFY ALL DIMENSIONS ON SITE.
REFER ANY DISCREPANCIES TO THE ARCHITECT.
THIS DRAWING, THE INFORMATION ON IT AND THE DESIGN ARE COPYRIGHT OF LAHZ NIMMO ARCHITECTS PTY LTD

CLIENT: Central Coast Council

PROJECT TITLE: **Gosford Regional Library**

SCALE CHECK 5 10

lahznimmo architects
Suite 404, Flourmill Studios
3 Gladstone St
Newtown NSW 2042 Australia
T 02 9550 5200
F 02 9550 5233
www.lahznimmo.com

REVIEW	DIRECTOR SIGNATURE	DATE
TENDER		
CONST		

TITLE: **SECTION - MULTI-USE HALL**

DRAWN	PLOT DATE	SCALE @A1	SCALE @A3
HC	23/7/21	1:100	1:200
CHECKED	PROJECT NO.	DRAWING NO.	REV. NO
AN	20-04	A - D A - 3 0 0 2	A

GROUND FLOOR GFA
854.26 m²

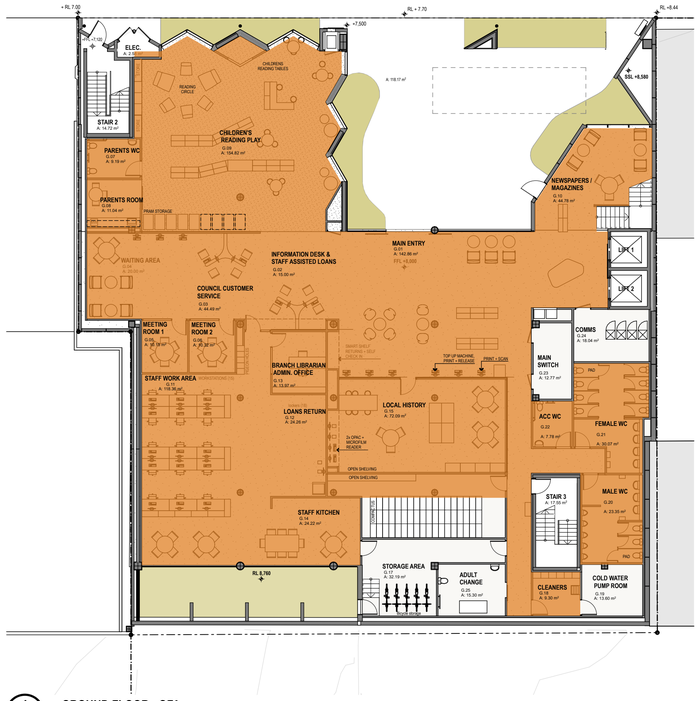

1 GROUND FLOOR - GFA
1:200

LEVEL 1 GFA
675.93 m²

2 LEVEL 1 - GFA
1:200

LEVEL 2 GFA
264.44 m²

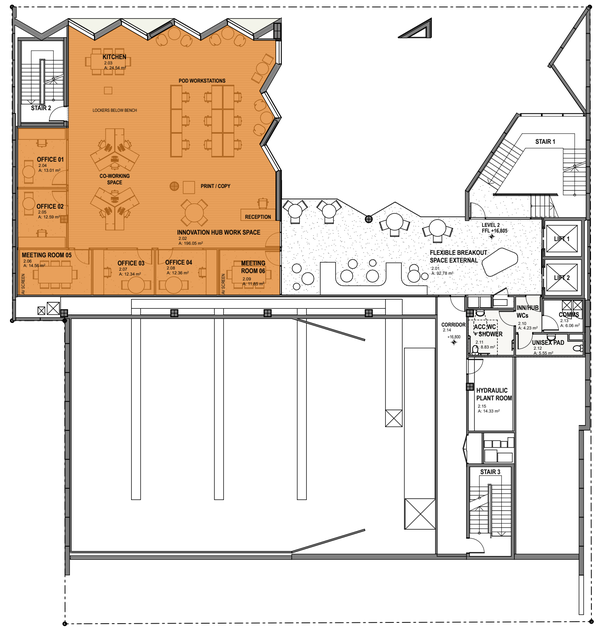

3 LEVEL 2 - GFA
1:200

LEVEL 3 GFA
823.03 m²

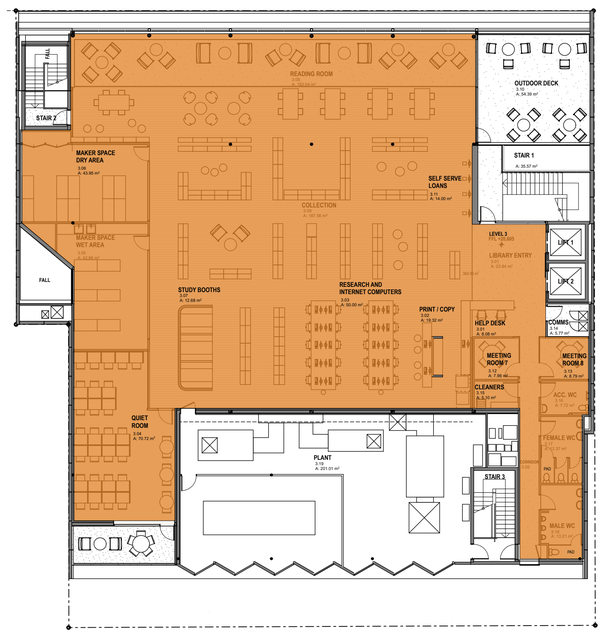

4 LEVEL 3 - GFA
1:200

GROUND FLOOR GFA	854
LEVEL 1 GFA	676
LEVEL 2 GFA	265
LEVEL 3 GFA	823
TOTAL GFA	**2618**

NOTE: GFA CALCULATED TO SEPP 2018 GOSFORD CITY CENTRE DEFINITION

GROUND FLOOR FULLY ENCLOSED AREA
1,123.30 m²

GROUND FLOOR UNCOVERED AREA
243.49 m²

5 GROUND FLOOR - SITE COVERAGE
1:200

Department of Planning and Environment

Issued under the Environmental Planning and Assessment Act 1979
Approved Application No: DA 21/14779

Approved on: 16 October 2022

Signed: AW Sheet No: 19 of 33

SITE AREA	1,450 sqm
SITE COVERAGE	1,123.30 sqm
% SITE COVERAGE	**77%**

NOTE: THE COVERED EXTERNAL LANDSCAPED AREA HAS BEEN EXCLUDED FROM THE SITE COVERAGE CALCULATIONS

REV	DESCRIPTION	DATE
A	Development Application Issue	23.07.21

REV	DESCRIPTION	DATE

LANDSCAPE ARCHITECT | TOWN PLANNER | TRAFFIC | ACCESS
STRUCTURAL, CIVIL, ESD + SERVICES ENGINEERS | BCA | ACOUSTIC

LEGEND

CONC	OFF-FORM CONCRETE
GL	GLAZING
LC	LIGHTWEIGHT CLADDING
MR	METAL DECK ROOFING
PC	PRECAST CONCRETE
TM	TIMBER

NORTH

DO NOT SCALE DRAWINGS. USE FIGURED DIMENSIONS ONLY. VERIFY ALL DIMENSIONS ON SITE.
REFER ANY DISCREPANCIES TO THE ARCHITECT
THIS DRAWING, THE INFORMATION ON IT AND THE DESIGN ARE COPYRIGHT OF LAHZ NIMMO ARCHITECTS PTY LTD

CLIENT: Central Coast Council

PROJECT TITLE
Gosford Regional Library

SCALE CHECK 5 10

lahznimmo architects
Suite 404, Flourmill Studios
3 Gladstone St
Newtown NSW 2042 Australia
T 02 9550 5200
F 02 9550 5233
www.lahznimmo.com

REVIEW	DIRECTOR SIGNATURE	DATE
TENDER		
CONST		

TITLE
AREA SCHEDULE - GFA + SITE COVERAGE

DRAWN	PLOT DATE	SCALE @A1	SCALE @A3
HC	23/7/21	1:200	1:400
CHECKED	PROJECT NO.	DRAWING NO.	REV. NO.
AN	20-04	A - D A - 5 3 0 0	A

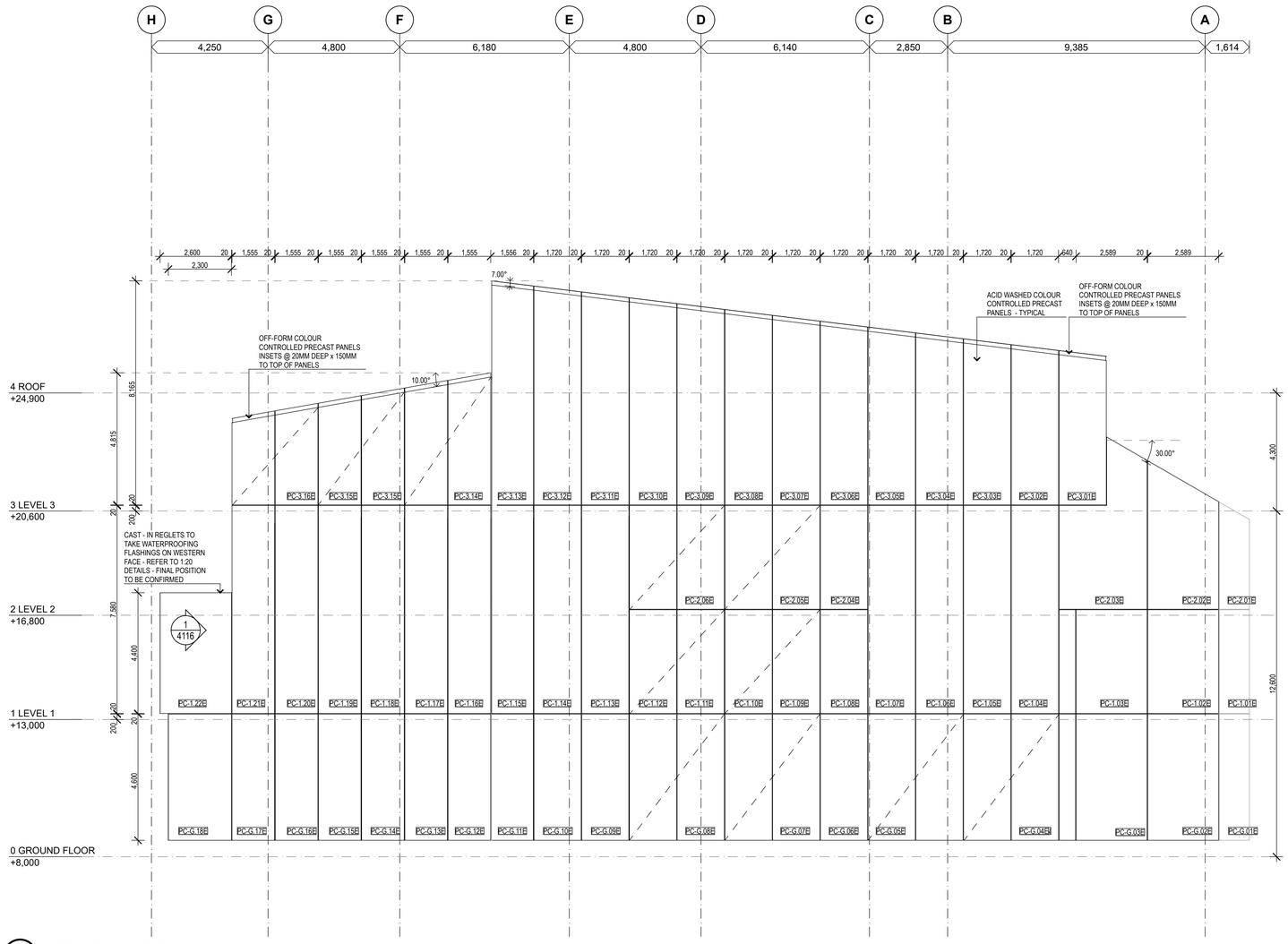

1 PRECAST WALL ELEVATION - EAST
1:100

PRECAST FINISH - OXIDE COLOURED OFF-FORM CONCRETE WITH ACID WASH FINISH TO ALL EXPOSED FACES AND EDGES - EXCEPT WHERE NOTED TO DECORATIVE RECESSES

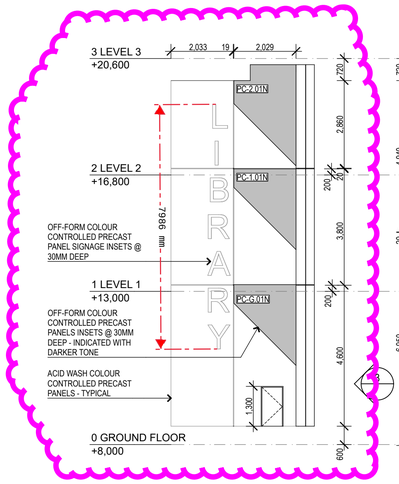

2 PRECAST WALL ELEVATION - NORTH
1:100

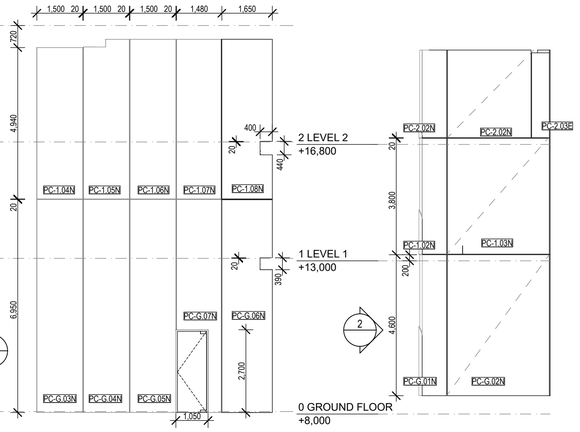

3 PRECAST WALL ELEVATION - NORTH 02
1:100

Department of Planning and Environment

Issued under the Environmental Planning and Assessment Act 1979
Approved Application No: DA 21/14779

Approved on: 16 October 2022

Signed: AW Sheet No: 20 of 33

REV	DESCRIPTION	DATE
A	ISSUE FOR TENDER	22/06/22

REV	DESCRIPTION	DATE

LANDSCAPE ARCHITECT
Spackman Mossop Michaels
115 Flinders St Surry Hills NSW 2010
ph: (02) 9361 4549

TOWN PLANNER
Milestone
Suite 9, 17 Thurlow St, Redfern NSW 2016
ph: (02) 9518 3666

ACCESS
Abe Consulting
Level 1 / 280 Norton Street, Leichhardt NSW 2040
ph: (02) 8065 0400

STRUCTURAL, CIVIL, ESD + SERVICES ENGINEERS
Northrop Consulting Engineers
Level 11, 345 George St Sydney NSW 2000
ph: (02) 9241 4188

BCA
Steve Watson and Partners
17/456 Kent St, Sydney NSW 2000
ph: (02) 9283 6555

ACOUSTIC
Acoustic Logic
9 Sarah St, Mascot NSW 2020
ph: (02) 8339 8000

LEGEND

AN	ANODISED	GD	GLAZING DECAL
AB	ACOUSTIC BAFFLE	GR	GRAB RAIL
AP	ROOF ACCESS POINT	OG	OPERABLE GLAZING
BAL	BALUSTRADE	OF	OFF-FORM CONCRETE
CT	CEILING TYPE	PA	PAINT FINISH
CONC	CONCRETE FINISH	PB	PLASTERBOARD
DP	DOWNPIPE	PT	PARTITION TYPE
FB	ELECTRICAL FLOOR BOX	LC	LIGHTWEIGHT CLADDING
FE	FIRE EXTINGUISHER	LV	LOUVRE
FG	FIXED GLAZING	JT	JOINT
FH	FIRE HYDRANT	RS	METAL ROOF SHEETING
FHR	FIRE HOSE REEL	PC	PRECAST CONCRETE
FW	FLOOR WASTE	RWO	RAINWATER OUTLET
G	GLASS	SL	STATIC LINE
		TM	TIMBER

NORTH

DO NOT SCALE DRAWINGS. USE FIGURED DIMENSIONS ONLY. VERIFY ALL DIMENSIONS ON SITE.
REFER ANY DISCREPANCIES TO THE ARCHITECT.
THIS DRAWING, THE INFORMATION ON IT AND THE DESIGN ARE COPYRIGHT OF LAHZ NIMMO ARCHITECTS PTY LTD

CLIENT
Central Coast Council

PROJECT TITLE
Gosford Regional Library

SCALE CHECK 5 10

lahznimmo architects
Suite 404, Flourmill Studios
3 Gladstone St
Newtown NSW 2042 Australia
T 02 9550 5200
F 02 9550 5233
www.lahznimmo.com

REVIEW	DIRECTOR SIGNATURE	DATE
TENDER		22/06/22
CONST		

TITLE
PRECAST SCHEDULE

DRAWN	PLOT DATE	SCALE @A1	SCALE @A3
HC/SGG	23/6/22	1:100	
CHECKED	PROJECT NO.	DRAWING NO.	REV. NO.
AN	20-04	A - C D - 5 3 0 1	A

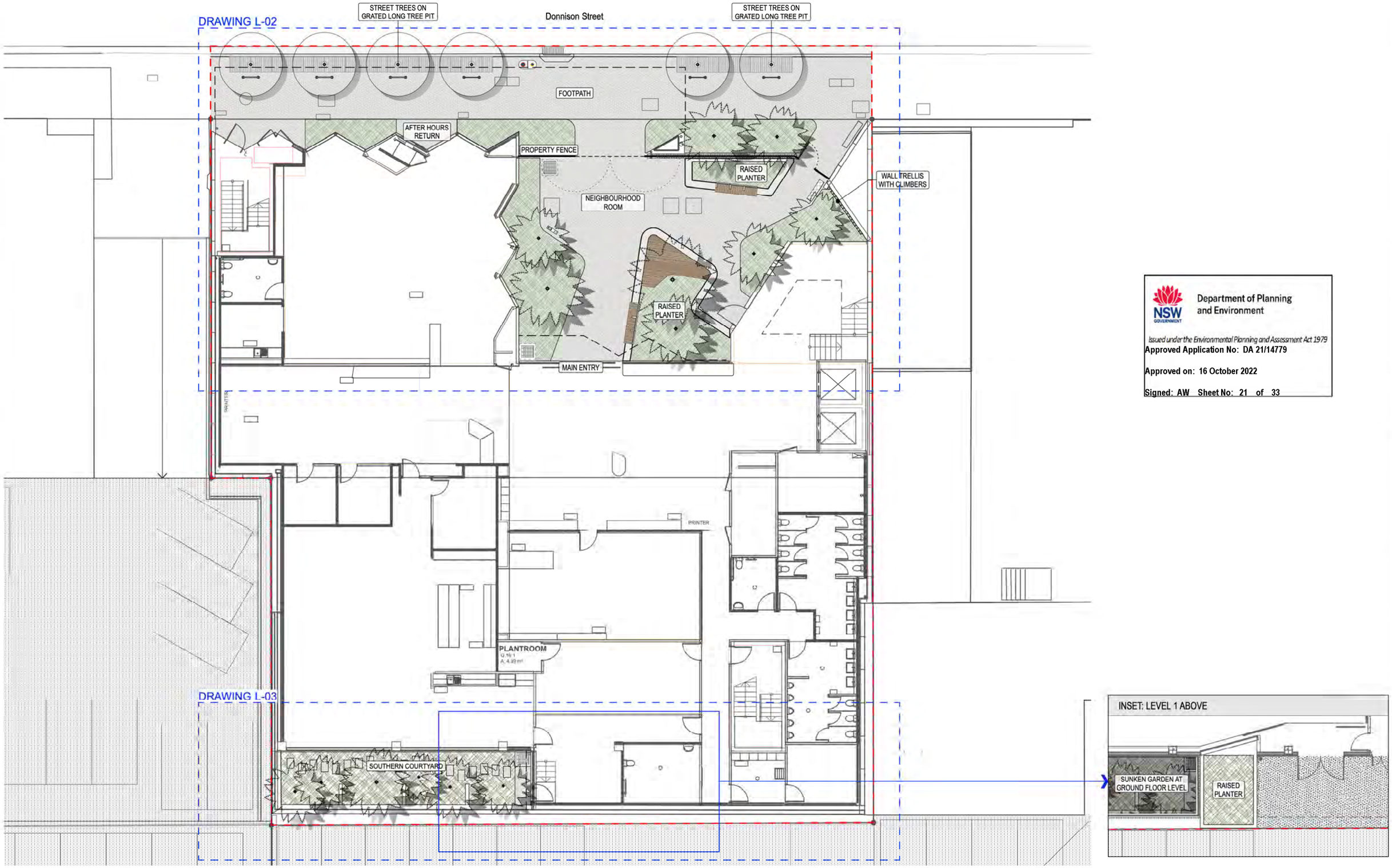

Department of Planning and Environment

Issued under the Environmental Planning and Assessment Act 1979

Approved Application No: DA 21/14779

Approved on: 16 October 2022

Signed: AW Sheet No: 21 of 33

REV	DESCRIPTION	DATE	APPROVED
B	ISSUED FOR DA REVISED	19/04/2022	MS
A	ISSUED FOR DA	07/2021	MS

REVISION HISTORY

GENERAL NOTES

1. Do not scale from this drawing. Use figured dimensions only.
2. Verify all dimensions on site. Refer any discrepancies to the Principal's Representative for resolution before proceeding.
3. If this drawing is unsuitable for dimensions from the Principal's Representative.
4. Site check the location of utilities and services prior to the commencement of works. Refer any discrepancies to the Principal's Representative for resolution.

© This drawing is Copyright and remains property of Lahznimmo Architects Pty Ltd. It cannot wholly or in part without written permission from Lahznimmo Architects Pty Ltd. This drawing may only be used for the specific purpose and project for which it has been issued and delivered.

DESIGN TEAM
Architects
Lahznimmo Architects
Suite 408 Flourmill Studios
3 Gladstone Street,
Newtown NSW 2042

lahznimmo architects

LANDSCAPE ARCHITECT
SMM
SPACKMAN MOSSOP MICHAELS
115 Flinders Street Surry Hills NSW 2010
www.smmgroup.com.au
info@smmgroup.com.au
PH 02 9361 4542

NOT FOR CONSTRUCTION

CLIENT
Central Coast Council
Central Coast Council
49 Mann St, Gosford
NSW 2250

DRAWING STATUS
DEVELOPMENT APPLICATION

DESIGNED EH	SMM PROJECT NO. 20008	NORTH N
DRAWN SL/BK	DATE DRAWN 19/04/2022	
CHECKED MS	SCALE 1:200	
SHEET SIZE A3	SIZE ON ORIGINAL ORIGINAL IN COLOUR	

PROJECT
GOSFORD LIBRARY
Donnison Street, Gosford

DRAWING NAME
LANDSCAPE DESIGN
KEY PLAN

DRAWING NUMBER L-01
ISSUE B

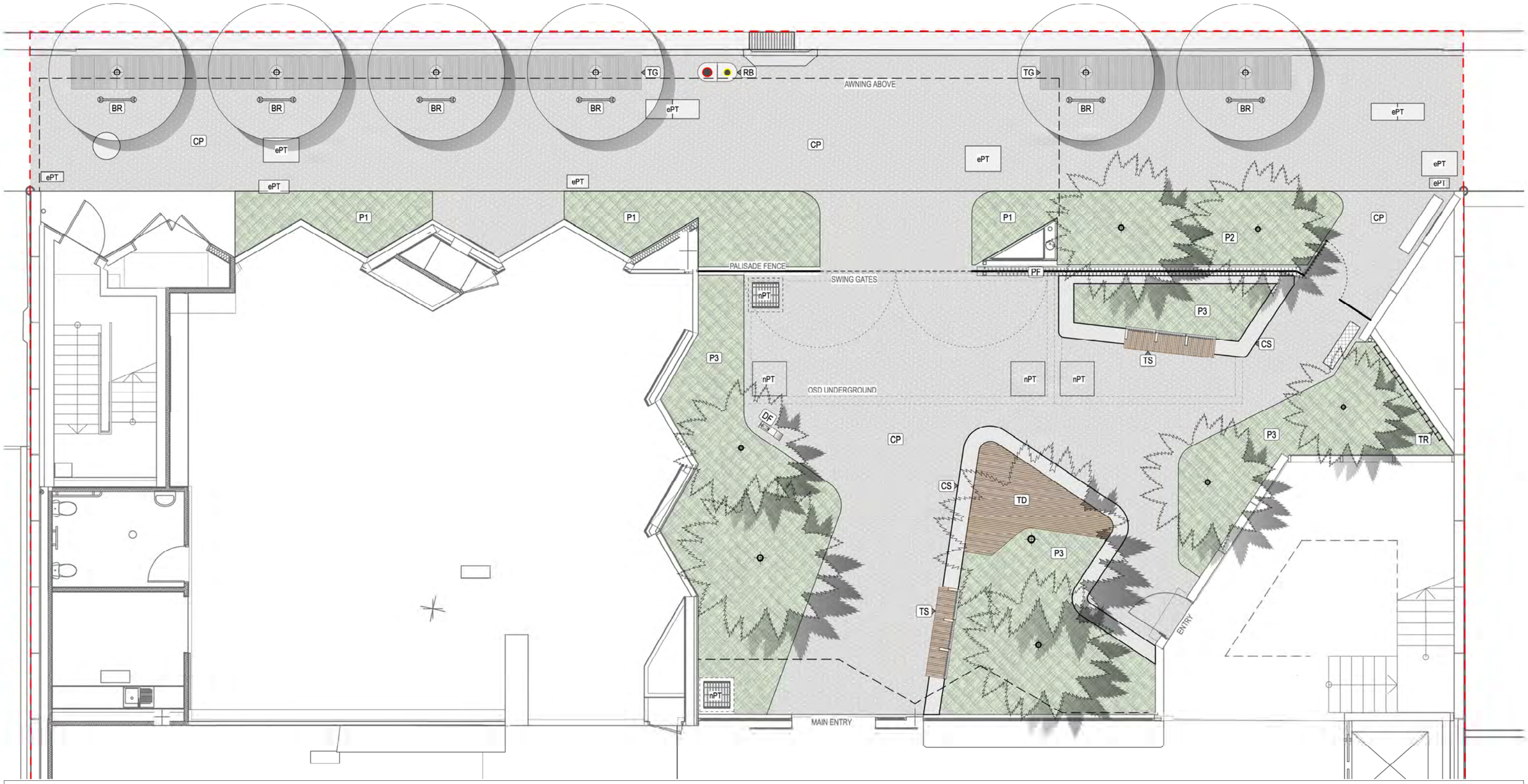

CP	Concrete Pavement Exposed aggregate sand-blasted finish	PF	Property Fence Refer to Arch. Documentation
TG	Stainless Steel Tree Grate CSA-TG-1084-V-Wire	P1	Planting Mix 1 Northern footpath side under awning
CS	Concrete Seating Wall Quartz-carpet finish [redacted]	P2	Planting Mix 2 Northern footpath side full sun
TS	Timber Seat Attached to concrete seating wall	P3	Planting Mix 3 Neighbourhood Room
TD	Elevated Timber Deck Flush with adjacent seating wall	P4	Planting Mix 4 Southern courtyard and planters

DF	Drinking Fountain Urban+ Apollo 900	TR	Wall Trellis for climbers Jakob Rope System
RB	Double Rubish Bin Attached to concrete seating wall	SS	Stepping Stones 600x400x40 Concrete Euro-Stone Zurich
BR	Bicycle Rack Flush with adjacent seating wall		Native Street Tree Refer to planting schedule
ePT	Existing Pit To be adjusted to new levels. Refer to ENGs		Palm Tree Refer to planting schedule
nPT	Proposed Pit Refer to ENGs Documentation		Project Site Boundary

Department of Planning and Environment

Issued under the Environmental Planning and Assessment Act 1979
Approved Application No: DA 21/14779

Approved on: 16 October 2022

Signed: AW Sheet No: 22 of 33

REV	DESCRIPTION	DATE	APPROVED
B	ISSUED FOR DA REVISED	19/04/2022	MS
A	ISSUED FOR DA	07/2021	MS

REVISION HISTORY

GENERAL NOTES

1. Do not scale from this drawing. Use figured dimensions only.
2. Verify all dimensions on site. Refer any discrepancies to the Principle Representative for resolution before proceeding.
3. If this drawing is unclear, ask for clarification from the Designer's Representative.
4. Site check the location of utilities and services prior to the commencement of works. Refer any discrepancies to the Principal's Representative for resolution.

© This drawing is Copyright and may not be reproduced or copied wholly or in part without written permission from Lahznimmo Architects Pty Ltd. This drawing may only be used for the purpose, purpose and project for which it has been created and delivered.

DESIGN TEAM
Architects
Lahznimmo Architects
Suite 404 Flourmill Studios
3 Gladstone Street,
Newtown NSW 2042

lahznimmo architects

LANDSCAPE ARCHITECT
SMM
SPACKMAN MOSSOP MICHAELS
115 Flinders Street Surry Hills NSW 2010
www.smmgroup.com.au
info@smmgroup.com.au
PH 02 9361 4549

NOT FOR CONSTRUCTION

CLIENT
Central Coast Council
Central Coast Council
49 Mann St, Gosford
NSW 2250

DRAWING STATUS
DEVELOPMENT APPLICATION

DESIGNED EH	SMM PROJECT NO. 20008	NORTH N
DRAWN SL/BK	DATE DRAWN 19/04/2022	
CHECKED MS	SCALE 1:100	
SHEET SIZE A3	SIZE ON ORIGINAL ORIGINAL IN COLOUR	

PROJECT
GOSFORD LIBRARY
Donnison Street, Gosford

DRAWING NAME
LANDSCAPE DESIGN
NEIGHBOURHOOD ROOM

DRAWING NUMBER L-02
ISSUE B

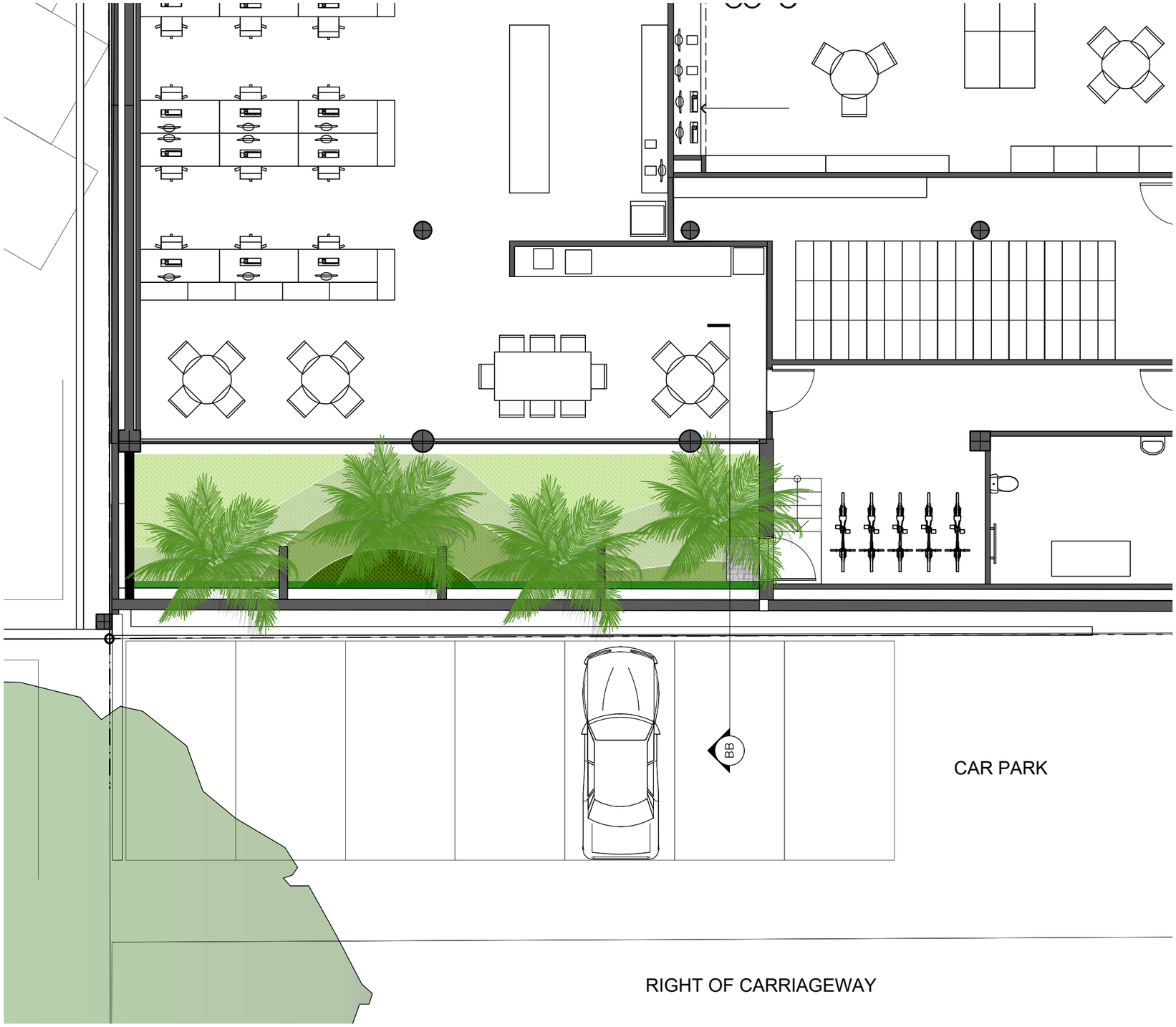

LEGEND

- PM1 — Planting Mix 1
- PM2 — Planting Mix 2
- PM3 — Planting Mix 3
- PM4 — Planting Mix 4
- Climber on steel wire (Refer to L-06)
- *Cyathea cooperi* (Australian Tree Fern)

Refer to Drawing L-06 for Planting Mixes

Department of Planning and Environment

Issued under the Environmental Planning and Assessment Act 1979

Approved Application No: DA 21/14779

Approved on: 16 October 2022

Signed: AW Sheet No: 23 of 33

REV	DESCRIPTION	DATE	APPROVED
A	ISSUED FOR DA	07/2021	MS

REVISION HISTORY

GENERAL NOTES

1. Do not scale from this drawing. Use figured dimensions only.
2. Verify all dimensions on site. Refer any discrepencies to the Principal's Representative for resolution before proceeding.
3. If this drawing is unclear, ask for direction from the Principal's Representative.
4. Site check the location of utilities and services prior to the commencement of works. Refer any discrepencies to the Principal's Representative for resolution.

© This drawing is Copyright and may not be used, reproduced or copied wholly or in part without written permission from Spackman Mossop Michaels Pty Ltd. This drawing may only be used for the express purpose and project for which it has been created and delivered.

DESIGN TEAM

Architects
Lahznimmo Architects
Suite 404 Flourmill Studios
3 Gladstone Street,
Newtown Nsw 2042

lahznimmo architects

LANDSCAPE ARCHITECT

smm
SPACKMAN MOSSOP MICHAELS
115 Flinders Street, Surry Hills NSW 2010
www.sm2group.com.au
info@sm2group.com.au
PH 02 9361 4549

NOT FOR CONSTRUCTION

CLIENT

Central Coast Council
Central Coast Council
49 Mann St, Gosford
NSW 2250

DRAWING STATUS

DEVELOPMENT APPLICATION

DESIGNED	SMM PROJECT NO.	NORTH
JF	20008	N
DRAWN	DATE DRAWN	
JF/SL	30/07/2021	
CHECKED	SCALE	
MS	1:100	
SHEET SIZE	SIZE ON ORIGINAL	
A3	ORIGINAL IN COLOUR	

PROJECT

GOSFORD LIBRARY
Donnison Street, Gosford

DRAWING NAME

LANDSCAPE DESIGN
ATRIUM

DRAWING NUMBER L-03

ISSUE A

SECTION AA - NEIGHBOURHOOD ROOM

Department of Planning and Environment

Issued under the Environmental Planning and Assessment Act 1979
Approved Application No: DA 21/14779

Approved on: 16 October 2022

Signed: AW Sheet No: 24 of 33

SECTION BB - ATRIUM

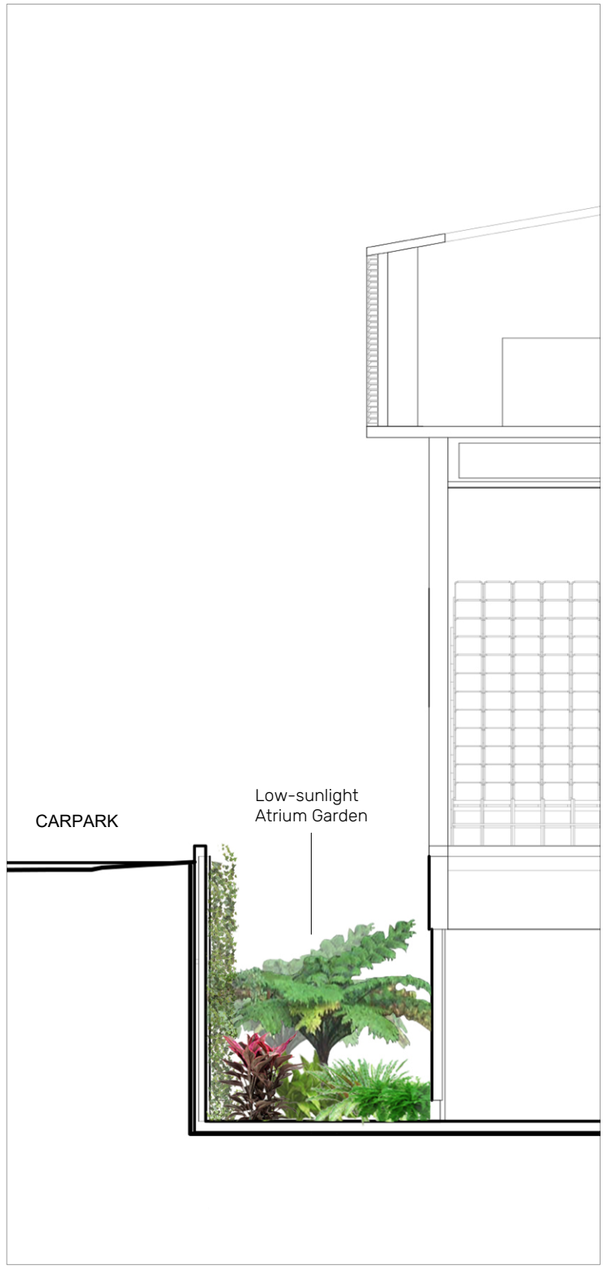

REV	DESCRIPTION	DATE	APPROVED
A	ISSUED FOR DA	07/2021	MS

REVISION HISTORY

GENERAL NOTES

1. Do not scale from this drawing. Use figured dimensions only.
2. Verify all dimensions on site. Refer any discrepencies to the Principal's Representative for resolution before proceeding.
3. If this drawing is unclear, ask for direction from the Principal's Representative.
4. Site check the location of utilities and services prior to the commencement of works. Refer any discrepencies to the Principal's Representative for resolution.

© This drawing is Copyright and may not be used, reproduced or copied wholly or in part without written permission from Spackman Mossop Michaels Pty Ltd. This drawing may only be used for the express purpose and project for which it has been created and delivered.

DESIGN TEAM
Architects
Lahznimmo Architects
Suite 404 Flourmill Studios
3 Gladstone Street,
Newtown Nsw 2042

lahznimmo architects

LANDSCAPE ARCHITECT
SPACKMAN MOSSOP MICHAELS
115 Flinders Street, Surry Hills NSW 2010
www.sm2group.com.au
info@sm2group.com.au
PH 02 9361 4549

NOT FOR CONSTRUCTION

CLIENT
Central Coast Council
49 Mann St, Gosford
NSW 2250

DRAWING STATUS
DEVELOPMENT APPLICATION

DESIGNED	SMM PROJECT NO.	NORTH
JF	20008	
DRAWN	DATE DRAWN	
JF/SL	30/07/2021	
CHECKED	SCALE	
MS	1:100	
SHEET SIZE	SIZE ON ORIGINAL	
A3	ORIGINAL IN COLOUR	

PROJECT
GOSFORD LIBRARY
Donnison Street, Gosford

DRAWING NAME
LANDSCAPE DESIGN
SECTIONS

DRAWING NUMBER L-04
ISSUE A

PRECEDENTS - NEIGHBOURHOOD ROOM

Palm trees *(Livistona australis)*

Timber seating and planters

Timber seating and planters

Lush, densley planted beds

Organic forms creating spaces to retreat

ATRIUM

Defined planting zones



Views from library to garden

Shade tolerent climber on wire

MATERIALS & ELEMENTS

'Quartzcarpet' S7100 Open Pore



Spotted gum seating and garden bed details

'Quartzcarpet' furniture inlay

Bike hoop

Department of Planning and Environment

Issued under the Environmental Planning and Assessment Act 1979
Approved Application No: DA 21/14779

Approved on: 16 October 2022

Signed: AW Sheet No: 25 of 33

REV	DESCRIPTION	DATE	APPROVED
A	ISSUED FOR DA	07/2021	MS

REVISION HISTORY

GENERAL NOTES

1. Do not scale from this drawing. Use figured dimensions only.
2. Verify all dimensions on site. Refer any discrepencies to the Principal's Representative for resolution before proceeding.
3. If this drawing is unclear, ask for direction from the Principal's Representative.
4. Site check the location of utilities and services prior to the commencement of works. Refer any discrepenciesto the Principal's Representative for resolution.

© This drawing is Copyright and may not be used, reproduced or copied wholly or in part without written permission from Spackman Mossop Michaels Pty Ltd. This drawing may only be used for the express purpose and project for which it has been created and delivered.

DESIGN TEAM
Architects
Lahznimmo Architects
Suite 404 Flourmill Studios
3 Gladstone Street,
Newtown Nsw 2042

lahznimmo architects

LANDSCAPE ARCHITECT
smm
SPACKMAN MOSSOP MICHAELS
115 Flinders Street, Surry Hills NSW 2010
www.sm2group.com.au
info@sm2group.com.au
PH 02 9361 4549

NOT FOR CONSTRUCTION

CLIENT
Central Coast Council
Central Coast Council
49 Mann St, Gosford
NSW 2250

DRAWING STATUS
DEVELOPMENT APPLICATION

DESIGNED	SMM PROJECT NO.	NORTH
JF	20008	N
DRAWN	DATE DRAWN	
JF/SL	30/07/2021	
CHECKED	SCALE	
MS		
SHEET SIZE	SIZE ON ORIGINAL	
A3	ORIGINAL IN COLOUR	

PROJECT
GOSFORD LIBRARY
Donnison Street, Gosford

DRAWING NAME
LANDSCAPE DESIGN
PRECEDENTS AND MATERIALS

DRAWING NUMBER L-05
ISSUE A

TREES

Livistona australis
Cabbage Tree Palm

Corymbia ficifolia 'Wild Sunset'
Red Flowering Gum (Street Tree)

Cyathea cooperi
Australian Tree Fern

SHRUBS AND FERNS

Alocasia macrorrhiza
Elephant Ears

Asplenium australasicum
Birds Nest Fern

Aspidistra elatior
Cast Iron Plant

BOTANICAL NAME	COMMON NAME	HEIGHT AND SPREAD (m)	SPACING (m)/ PROPORATION	SIZE	QTY
TREES					
Corymbia ficifolia 'Wild Sunset'	Red Flowering Gum	6 x 4	As Shown	100L	6
Livistona australis	Cabbage Tree Palm	25 x 4	AS Shown	100L	13
Cyathea cooperi	Ornamental Tree Fern	14 x 3	AS Shown	100L	4
SHRUBS & FERNS					
Alocasia macrorrhiza	Elephant Ears	1.2 x 0.6	0.5	200MM	
Aspidistra elatior	Cast Iron Plant	0.6 x 0.6	0.4	200MM	
Asplenium australasicum	Birds Nest Fern	1 x 1	0.5	200MM	
Alpinia purpurata	Red Ginger	1.5 x 0.8	0.5	200MM	
Blechnum gibbum 'Silver Lady'	Dwarf Tree Fern	1 X 2	1	200MM	
Cordyline fruticosa 'Firestorm'	Ti Tree	4 X 2.5	2	200MM	
CLIMBER					
Hedera canariensis	Canary Island Ivy	0.3 x 1	0.6	150MM	
Cobaea scandens	Cup and Saucer Vine	0.3 x 1	.06	150MM	
PLANT MIX 1					
Alpinia purpurata	Red Ginger	1.5 x 0.8	50%	200MM	
Cordyline fruticosa 'Firestorm'	Ti Tree	4 X 2.5	50%	200MM	
PLANT MIX 2					
Alocasia macrorrhiza	Elephant Ears	1.2 x 0.6	50%	200MM	
Blechnum gibbum 'Silver Lady'	Dwarf Tree Fern	1 X 2	50%	200MM	
PLANT MIX 3					
Asplenium australasicum	Birds Nest Fern	1 x 1	75%	200MM	
Blechnum gibbum 'Silver Lady'	Dwarf Tree Fern	1 X 2	25%	200MM	
PLANT MIX 4					
Aspidistra elatior	Cast Iron Plant	0.6 x 0.6	50%	200MM	
Astilebe japonica 'Montgomery'	Japanese Astilbe	0.6 x 0.6	50%	200MM	

CLIMBER

Alpinia purpurata
Red Ginger

Astilebe japonica 'Montgomery'
Japanese Astilbe

Blechnum gibbum 'Silver Lady' Dwarf Tree Fern

Cordyline fruticosa 'Firestorm'

Hedera canariensis
Canary Island Ivy

Cobaea scandens
Cup and Saucer Vine

REV	DESCRIPTION	DATE	APPROVED
A	ISSUED FOR DA	07/2021	MS

REVISION HISTORY

GENERAL NOTES

1. Do not scale from this drawing. Use figured dimensions only.
2. Verify all dimensions on site. Refer any discrepencies to the Principal's Representative for resolution before proceeding.
3. If this drawing is unclear, ask for direction from the Principal's Representative.
4. Site check the location of utilities and services prior to the commencement of works. Refer any discrepenciesto the Principal's Representative for resolution.

© This drawing is Copyright and may not be used, reproduced or copied wholly or in part without written permission from Spackman Mossop Michaels Pty Ltd. This drawing may only be used for the express purpose and project for which it has been created and delivered.

DESIGN TEAM
Architects
Lahznimmo Architects
Suite 404 Flourmill Studio
3 Gladstone Street,
Newtown Nsw 2042
lahznimmo architects

Department of Planning and Environment
Issued under the Environmental Planning and Assessment Act 1979
Approved Application No: DA 21/14779
Approved on: 16 October 2022
Signed: AW Sheet No: 26 of 33

LANDSCAPE ARCHITECT
smm
SPACKMAN MOSSOP MICHAELS
115 Flinders Street, Surry Hills NSW 2010
www.sm2group.com.au
info@sm2group.com.au
PH 02 9361 4549

NOT FOR CONSTRUCTION

CLIENT
Central Coast Council
49 Mann St, Gosford
NSW 2250

DRAWING STATUS
DEVELOPMENT APPLICATION

DESIGNED	SMM PROJECT NO.	NORTH
JF	20008	
DRAWN	DATE DRAWN	
JF/SL	30/07/2021	
CHECKED	SCALE	
MS		
SHEET SIZE	SIZE ON ORIGINAL	
A3	ORIGINAL IN COLOUR	

PROJECT
GOSFORD LIBRARY
Donnison Street, Gosford

DRAWING NAME
LANDSCAPE DESIGN
PLANTING PALETTE

DRAWING NUMBER L-06
ISSUE A

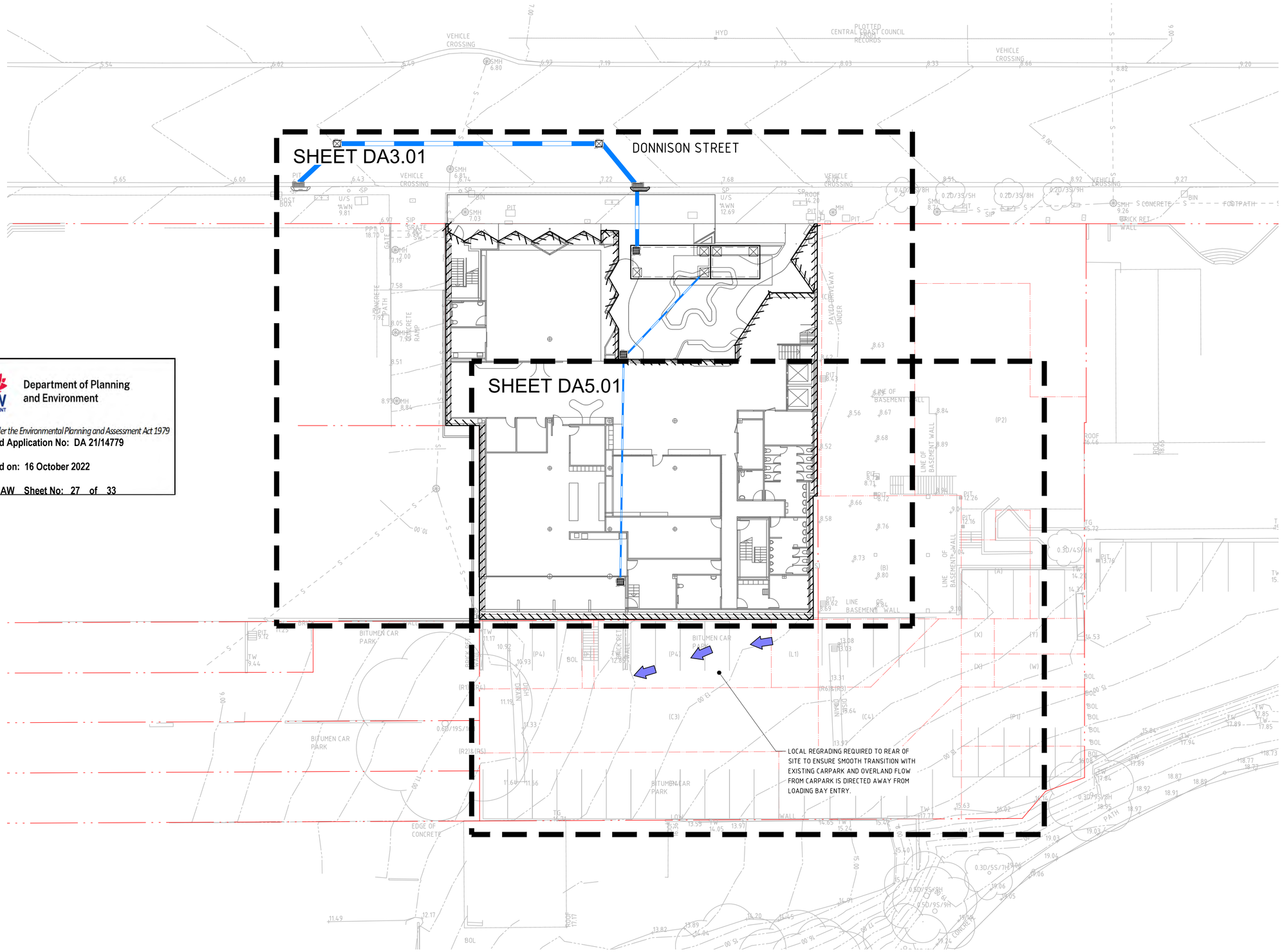

Department of Planning and Environment

Issued under the Environmental Planning and Assessment Act 1979

Approved Application No: DA 21/14779

Approved on: 16 October 2022

Signed: AW Sheet No: 27 of 33

DRAWN: J.PHILLIPS DESIGNED: E.FLACK JOB MANAGER: E.FLACK VERIFIER: -

NOT FOR CONSTRUCTION

REVISION	DESCRIPTION	ISSUED	VER'D	APP'D	DATE
1	ISSUED FOR COORDINATION	J.P	-	D.T	07.08.20
2	ISSUED FOR DEVELOPMENT APPLICATION	J.P	-	D.T	14.09.20
3	RE-ISSUED FOR DEVELOPMENT APPLICATION	L.M	-	E.F	26.07.21

CLIENT: Central Coast Council

DRAWING NOT TO BE USED FOR CONSTRUCTION UNLESS VERIFICATION SIGNATURE HAS BEEN ADDED

ARCHITECT: lahznimmo architects

THE COPYRIGHT OF THIS DRAWING REMAINS WITH NORTHROP CONSULTING ENGINEERS PTY LTD.

ALL SETOUT TO ARCHITECT'S DRAWINGS, DIMENSIONS TO BE VERIFIED WITH THE ARCHITECT AND ON SITE BEFORE MAKING SHOP DRAWINGS OR COMMENCING WORK. NORTHROP ACCEPTS NO RESPONSIBILITY FOR THE USABILITY, COMPLETENESS OR SCALE OF DRAWINGS TRANSFERRED ELECTRONICALLY.

SCALE 1:200@ A1 (0 2 4 6 8 10m)

NORTHROP
Wollongong
Level 1, 57 Kembla Street, Wollongong NSW 2500
Ph (02) 4226 3333 Fax (02) 4226 3666
P.O. Box 863, Wollongong, NSW 2500
Email southcoast@northrop.com.au ABN 81 094 433 100

PROJECT: GOSFORD REGIONAL LIBRARY

DRAWING TITLE: GENERAL ARRANGEMENT PLAN

JOB NUMBER: 200096

DRAWING NUMBER: DA1.21 REVISION: 3

DRAWING SHEET SIZE = A1

Date: 26-7-21 12:14pm Plotted By: lmartin Found: T:\2020 Jobs\200096 - Gosford Regional Library\D-Drawings\D-Northrop\C-CIVIL\2-CAD\2-CAD FILES\1-DA\200096_DA121_GENERAL ARRANGEMENT PLAN.dwg

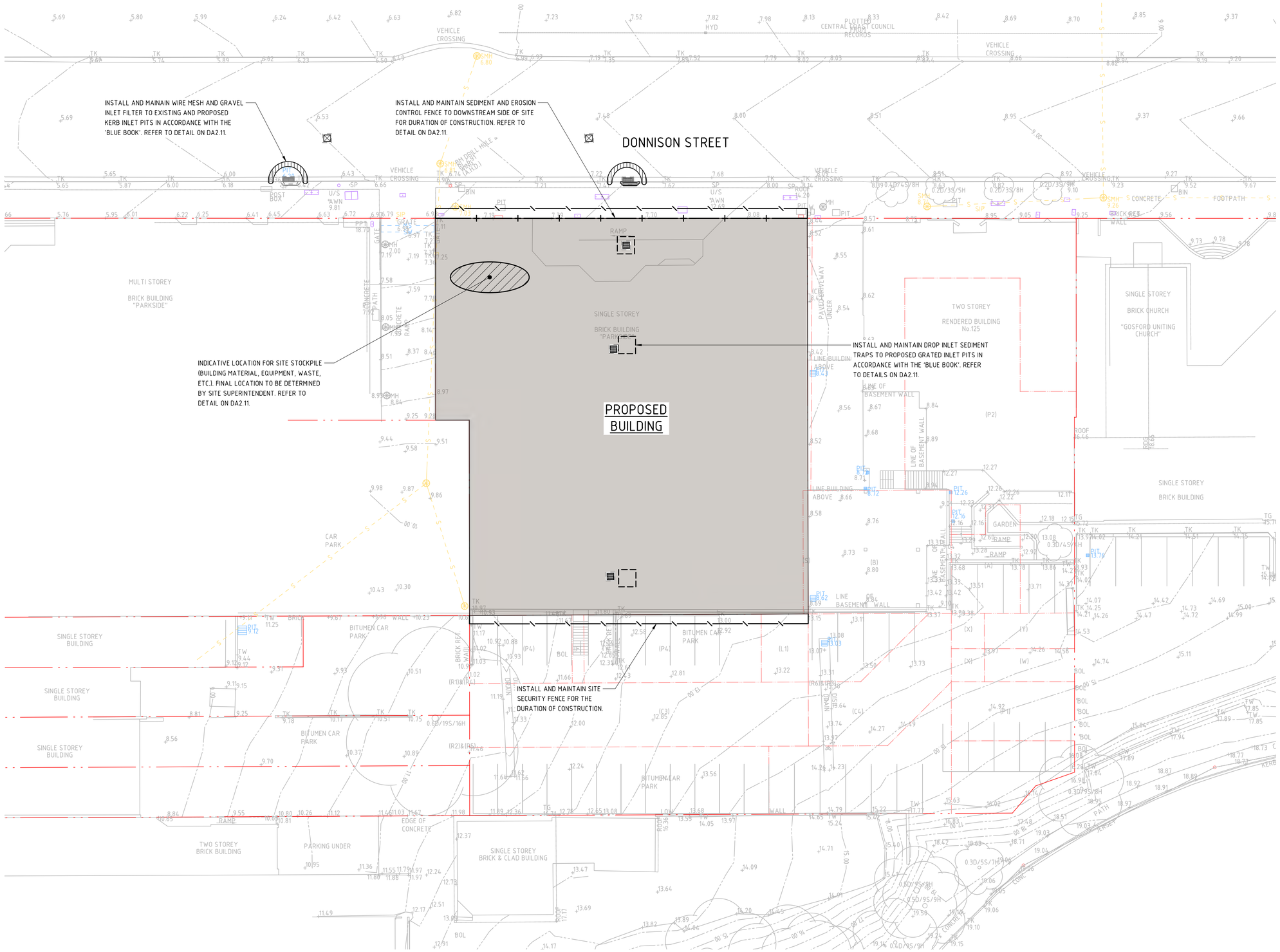

LEGEND

- BOUNDARY LINE
- EASEMENT LINE
- EXISTING SEWER
- EXISTING ELECTRICITY
- EXISTING TELECOMUNICATIONS
- EXISTING CONTOURS (0.5m INTERVALS)
- SECURITY FENCE
- SEDIMENT FENCE
- WIRE MESH AND GRAVEL SEDIMENT FILTER
- STOCKPILE
- DROP INLET SEDIMENT TRAP

GENERAL NOTES:

1. ALL WORKS TO BE CARRIED OUT IN ACCORDANCE WITH COUNCIL / RELEVANT AUTHORITY SPECIFICATIONS AND DETAILS.
2. ALL SEDIMENT AND SOIL EROSION CONTROL MEASURES TO BE INSTALLED IN ACCORDANCE WITH THE 'BLUE BOOK'. CONTRACTOR TO ENSURE THESE MEASURES ARE IN PLACE AND MAINTAINED AT ALL TIMES DURING CONSTRUCTION WORKS.
3. CONTRACTOR TO PROVIDE 'WIRE MESH AND GRAVEL SEDIMENT FILTER' TO ALL PAVED / ROAD AREAS (BOTH PROPOSED AND EXISTING) IN ACCORDANCE WITH THE 'BLUE BOOK'.
4. CONTRACTOR TO PROVIDE 'GEOTEXTILE INLET FILTER TRAPS' TO ALL STORMWATER DRAINAGE INLETS (BOTH PROPOSED AND EXISTING) IN ACCORDANCE WITH THE 'BLUE BOOK'
5. SEDIMENT BASIN/SWMP IS NOT REQUIRED AS THE SITE AREA IS LESS THEN 2500m².

Department of Planning and Environment

Issued under the Environmental Planning and Assessment Act 1979

Approved Application No: DA 21/14779

Approved on: 16 October 2022

Signed: AW Sheet No: 28 of 33

NOT FOR CONSTRUCTION

REVISION	DESCRIPTION	ISSUED	VER'D	APP'D	DATE
1	ISSUED FOR COORDINATION	J.P	-	D.T	07.08.20
2	ISSUED FOR DEVELOPMENT APPLICATION	J.P	-	D.T	14.09.20
3	RE-ISSUED FOR DEVELOPMENT APPLICATION	L.M	-	E.F	26.07.21

CLIENT: Central Coast Council

DRAWING NOT TO BE USED FOR CONSTRUCTION UNLESS VERIFICATION SIGNATURE HAS BEEN ADDED

ARCHITECT: lahznimmo architects

THE COPYRIGHT OF THIS DRAWING REMAINS WITH NORTHROP CONSULTING ENGINEERS PTY LTD.

ALL SETOUT TO ARCHITECT'S DRAWINGS, DIMENSIONS TO BE VERIFIED WITH THE ARCHITECT AND ON SITE BEFORE MAKING SHOP DRAWINGS OR COMMENCING WORK. NORTHROP ACCEPTS NO RESPONSIBILITY FOR THE USABILITY, COMPLETENESS OR SCALE OF DRAWINGS TRANSFERRED ELECTRONICALLY.

SCALE 1:200@ A1 (0 2 4 6 8 10m)

NORTHROP
Wollongong
Level 1, 57 Kembla Street, Wollongong NSW 2500
Ph (02) 4226 3333 Fax (02) 4226 3666
P.O. Box 863, Wollongong, NSW 2500
Email southcoast@northrop.com.au ABN 81 094 433 100

PROJECT: GOSFORD REGIONAL LIBRARY

DRAWING TITLE: CONCEPT SEDIMENT AND EROSION CONTROL PLAN

JOB NUMBER: 200096

DRAWING NUMBER: DA2.01

REVISION: 3

DRAWING SHEET SIZE = A1

DRAWN: J.PHILLIPS DESIGNED: E.FLACK JOB MANAGER: E.FLACK VERIFIER: -

Date: 26-7-21 12:14pm Plotted By: lmartin Found: T:\2020 Jobs\200096 - Gosford Regional Library\D-Drawings\D-Northrop\C-CIVIL\2-CAD\2-CAD FILES\1-DA\200096_DA2.01_CONCEPT SEDIMENT AND EROSION CONTROL PLAN.dwg

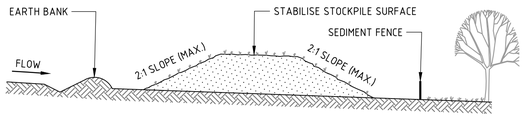

CONSTRUCTION NOTES

1. PLACE STOCKPILES MORE THAN 2m (PREFERABLY 5m) FROM EXISTING VEGETATION, CONCENTRATED WATER FLOW, ROADS AND HAZARD AREAS.
2. CONSTRUCT ON THE CONTOUR AS LOW, FLAT, ELONGATED MOUNDS.
3. WHERE THERE IS SUFFICIENT AREA, TOPSOIL STOCKPILES SHALL BE LESS THAN 2m IN HEIGHT.
4. WHERE THEY ARE TO BE IN PLACE FOR MORE THAN 10 DAYS, STABILISE FOLLOWING THE APPROVED ESCP OR SWMP TO REDUCE THE C-FACTOR TO LESS THAN 0.10.
5. CONSTRUCT EARTH BANKS (STANDARD DRAWING 5-5) ON THE UPSLOPE SIDE TO DIVERT WATER AROUND STOCKPILES AND SEDIMENT FENCES (STANDARD DRAWING 6-8) 1 TO 2m DOWNSLOPE.

STOCKPILE

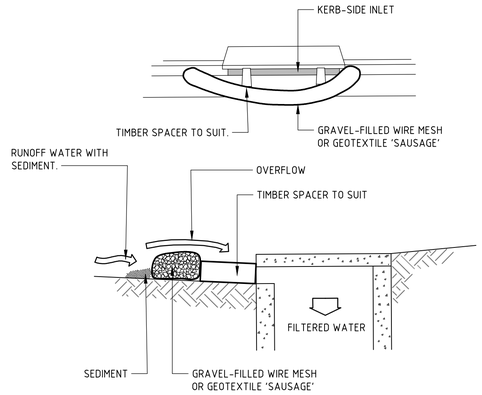

NOTE:THIS PRACTICE ONLY TO BE USED WHERE SPECIFIED IN APPROVED SWMP/ESCP.

CONSTRUCTION NOTES

1. INSTALL FILTERS TO KERB INLETS ONLY AT SAG POINTS.
2. FABRICATE A SLEEVE MADE FROM GEOTEXTILE OR WIRE MESH LONGER THAN THE LENGTH OF THE INLET PIT AND FILL IT WITH 25mm TO 50mm GRAVEL.
3. FORM AN ELLIPTICAL CROSS-SECTION ABOUT 150mm HIGH x 400mm WIDE.
4. PLACE THE FILTER AT THE OPENING LEAVING AT LEAST A 100mm SPACE BETWEEN IT AND THE KERB INLET. MAINTAIN THE OPENING WITH SPACER BLOCKS.
5. FORM A SEAL WITH THE KERB TO PREVENT SEDIMENT BYPASSING THE FILTER.
6. SANDBAGS FILLED WITH GRAVEL CAN SUBSTITUTE FOR THE MESH OR GEOTEXTILE PROVIDING THEY ARE PLACED SO THAT THEY FIRMLY ABUT EACH OTHER AND SEDIMENT-LADEN WATERS CANNOT PASS BETWEEN.

WIRE MESH AND GRAVEL SEDIMENT FILTER

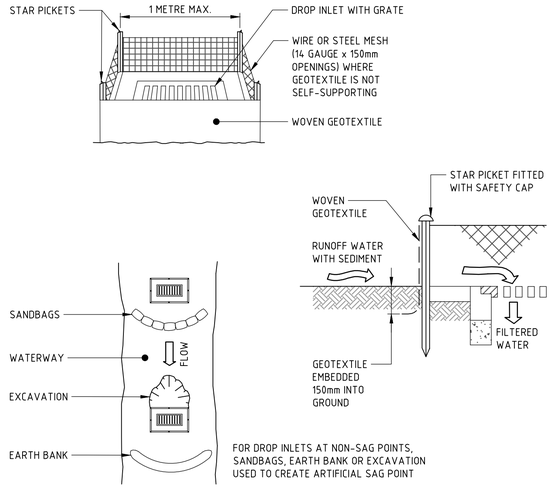

CONSTRUCTION NOTES

1. FABRICATE A SEDIMENT BARRIER MADE FROM GEOTEXTILE OR STRAW BALES.
2. FOLLOW STANDARD DRAWING 6-7 AND STANDARD DRAWING 6-8 FOR INSTALLATION PROCEDURES FOR THE STRAW BALES OR GEOFABRIC. REDUCE THE PICKET SPACING TO 1 METRE CENTRES.
3. IN WATERWAYS, ARTIFICIAL SAG POINTS CAN BE CREATED WITH SANDBAGS OR EARTH BANKS AS SHOWN IN THE DRAWING.
4. DO NOT COVER THE INLET WITH GEOTEXTILE UNLESS THE DESIGN IS ADEQUATE TO ALLOW FOR ALL WATERS TO BYPASS IT.

GEOTEXTILE INLET FILTER TRAPS

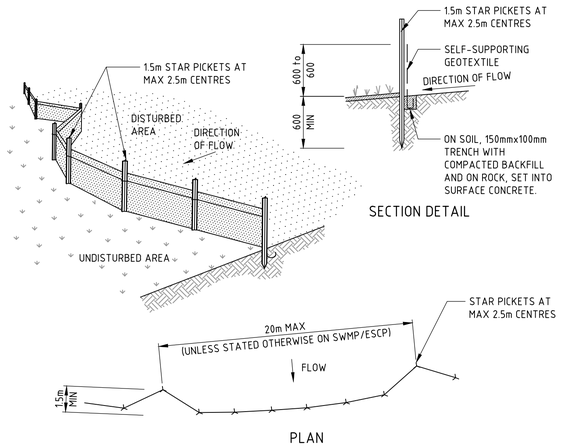

CONSTRUCTION NOTES

1. CONSTRUCT SEDIMENT FENCES AS CLOSE AS POSSIBLE TO BEING PARALLEL TO THE CONTOURS OF THE SITE, BUT WITH SMALL RETURNS AS SHOWN IN THE DRAWING TO LIMIT THE CATCHMENT AREA OF ANY ONE SECTION. THE CATCHMENT AREA SHOULD BE SMALL ENOUGH TO LIMIT WATER FLOW IF CONCENTRATED AT ONE POINT TO 50 LITRES PER SECOND IN THE DESIGN STORM EVENT, USUALLY THE 10-YEAR EVENT.
2. CUT A 150mm DEEP TRENCH ALONG THE UPSLOPE LINE OF THE FENCE FOR THE BOTTOM OF THE FABRIC TO BE ENTRENCHED.
3. DRIVE 1.5 METRE LONG STAR PICKETS INTO GROUND AT 2.5 METRE INTERVALS (MAX) AT THE DOWNSLOPE EDGE OF THE TRENCH. ENSURE ANY STAR PICKETS ARE FITTED WITH SAFETY CAPS.
4. FIX SELF-SUPPORTING GEOTEXTILE TO THE UPSLOPE SIDE OF THE POSTS ENSURING IT GOES TO THE BASE OF THE TRENCH. FIX THE GEOTEXTILE WITH WIRE TIES OR AS RECOMMENDED BY THE MANUFACTURER. ONLY USE GEOTEXTILE SPECIFICALLY PRODUCED FOR SEDIMENT FENCING. THE USE OF SHADE CLOTH FOR THIS PURPOSE IS NOT SATISFACTORY.
5. JOIN SECTIONS OF FABRIC AT A SUPPORT POST WITH A 150mm OVERLAP.
6. BACKFILL THE TRENCH OVER THE BASE OF THE FABRIC AND COMPACT IT THOROUGHLY OVER THE GEOTEXTILE.

SEDIMENT FENCE

Department of Planning and Environment

Issued under the Environmental Planning and Assessment Act 1979
Approved Application No: DA 21/14779

Approved on: 16 October 2022

Signed: AW Sheet No: 29 of 33

DRAWN: J.PHILLIPS DESIGNED: E.FLACK JOB MANAGER: E.FLACK VERIFIER: -

NOT FOR CONSTRUCTION

REVISION	DESCRIPTION	ISSUED	VER'D	APP'D	DATE
1	ISSUED FOR COORDINATION	J.P	-	D.T	07.08.20
2	ISSUED FOR DEVELOPMENT APPLICATION	J.P	-	D.T	14.09.20
3	RE-ISSUED FOR DEVELOPMENT APPLICATION	L.M	-	E.F	26.07.21

CLIENT: Central Coast Council

DRAWING NOT TO BE USED FOR CONSTRUCTION UNLESS VERIFICATION SIGNATURE HAS BEEN ADDED

ARCHITECT: lahznimmo architects

THE COPYRIGHT OF THIS DRAWING REMAINS WITH NORTHROP CONSULTING ENGINEERS PTY LTD.

ALL SETOUT TO ARCHITECT'S DRAWINGS, DIMENSIONS TO BE VERIFIED WITH THE ARCHITECT AND ON SITE BEFORE MAKING SHOP DRAWINGS OR COMMENCING WORK. NORTHROP ACCEPTS NO RESPONSIBILITY FOR THE USABILITY, COMPLETENESS OR SCALE OF DRAWINGS TRANSFERRED ELECTRONICALLY.

NOT TO SCALE

NORTHROP
Wollongong
Level 1, 57 Kembla Street, Wollongong NSW 2500
Ph (02) 4226 3333 Fax (02) 4226 3666
P.O. Box 863, Wollongong, NSW 2500
Email southcoast@northrop.com.au ABN 81 094 433 100

PROJECT: GOSFORD REGIONAL LIBRARY

DRAWING TITLE: SEDIMENT AND EROSION CONTROL DETAILS

JOB NUMBER: 200096

DRAWING NUMBER: DA2.11 REVISION: 3

DRAWING SHEET SIZE = A1

Date: 26-7-21 12:14pm Plotted By: lmartin Found: T:\2020 Jobs\200096 - Gosford Regional Library\D-Drawings\D-Northrop\C-CIVIL\2-CAD\2-CAD FILES\1-DA\200096_DA21_SEDIMENT AND EROSION CONTROL DETAILS.dwg

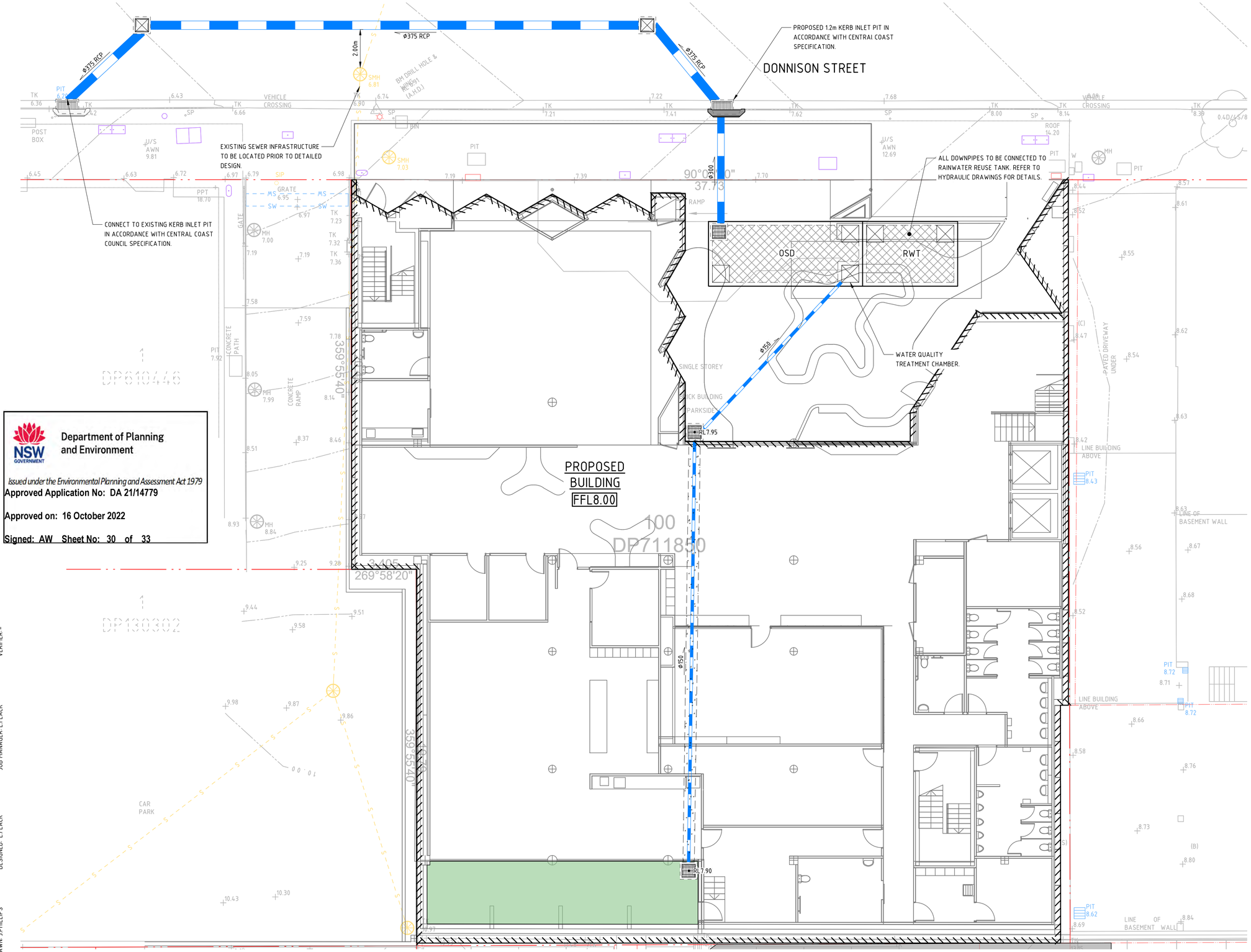
PROPOSED 1.2m KERB INLET PIT IN ACCORDANCE WITH CENTRAL COAST SPECIFICATION.
DONNISON STREET
Ø375 RCP
2.00m
EXISTING SEWER INFRASTRUCTURE TO BE LOCATED PRIOR TO DETAILED DESIGN.
CONNECT TO EXISTING KERB INLET PIT IN ACCORDANCE WITH CENTRAL COAST COUNCIL SPECIFICATION.
ALL DOWNPIPES TO BE CONNECTED TO RAINWATER REUSE TANK. REFER TO HYDRAULIC DRAWINGS FOR DETAILS.
OSD
RWT
Ø150
WATER QUALITY TREATMENT CHAMBER.
PROPOSED BUILDING
FFL8.00
DP711850
RL7.95
RL7.90
Ø300
90°00'00"
37.73
269°58'20"
359°55'40"
9.405
CAR PARK
LINE OF BASEMENT WALL
LINE BUILDING ABOVE
PAVED DRIVEWAY UNDER
VEHICLE CROSSING
CONCRETE PATH
CONCRETE RAMP
POST BOX
GATE
RAMP
SINGLE STOREY
BRICK BUILDING
PARKSIDE
ROOF 14.20
U/S AWN 9.81
U/S AWN 12.69
SMH 6.81
SMH 7.03
BM DRILL HOLE & NAIL (A.H.D.)
PIT
MH
BIN
GRATE
PPT 18.70
PIT 7.92
PIT 8.43
PIT 8.72
PIT 8.62
PIT 8.69
PIT 8.84
PIT 10.43
PIT 10.30
MH 7.00
MH 7.99
MH 8.84
MH 8.93
MH 9.98
MH 9.87
MH 9.86
MH 9.51
MH 9.44
MH 9.58
MH 9.25
MH 9.28
MH 8.37
MH 8.46
MH 8.51
MH 8.05
MH 7.59
MH 7.78
MH 7.58
MH 7.19
MH 7.23
MH 7.32
MH 7.36
MH 6.98
MH 7.19
MH 7.39
MH 7.70
MH 7.19
MH 7.22
MH 7.21
MH 7.41
MH 7.62
MH 7.68
MH 8.00
MH 8.14
MH 8.39
MH 8.44
MH 8.52
MH 8.55
MH 8.57
MH 8.61
MH 8.62
MH 8.47
MH 8.54
MH 8.63
MH 8.42
MH 8.56
MH 8.67
MH 8.68
MH 8.52
MH 8.66
MH 8.58
MH 8.76
MH 8.73
MH 8.80
MH 8.84
MH 8.69
MH 6.74
MH 6.90
MH 6.36
MH 6.42
MH 6.43
MH 6.66
MH 6.45
MH 6.63
MH 6.72
MH 6.79
MH 6.97
MH 6.95
MH 6.97
MH 7.00
MH 7.99
MH 8.05
MH 8.14
MH 8.37
MH 8.46
MH 8.51
MH 8.93
MH 9.25
MH 9.28
MH 9.44
MH 9.51
MH 9.58
MH 9.98
MH 9.87
MH 9.86
MH 10.43
MH 10.30
MH 9.97

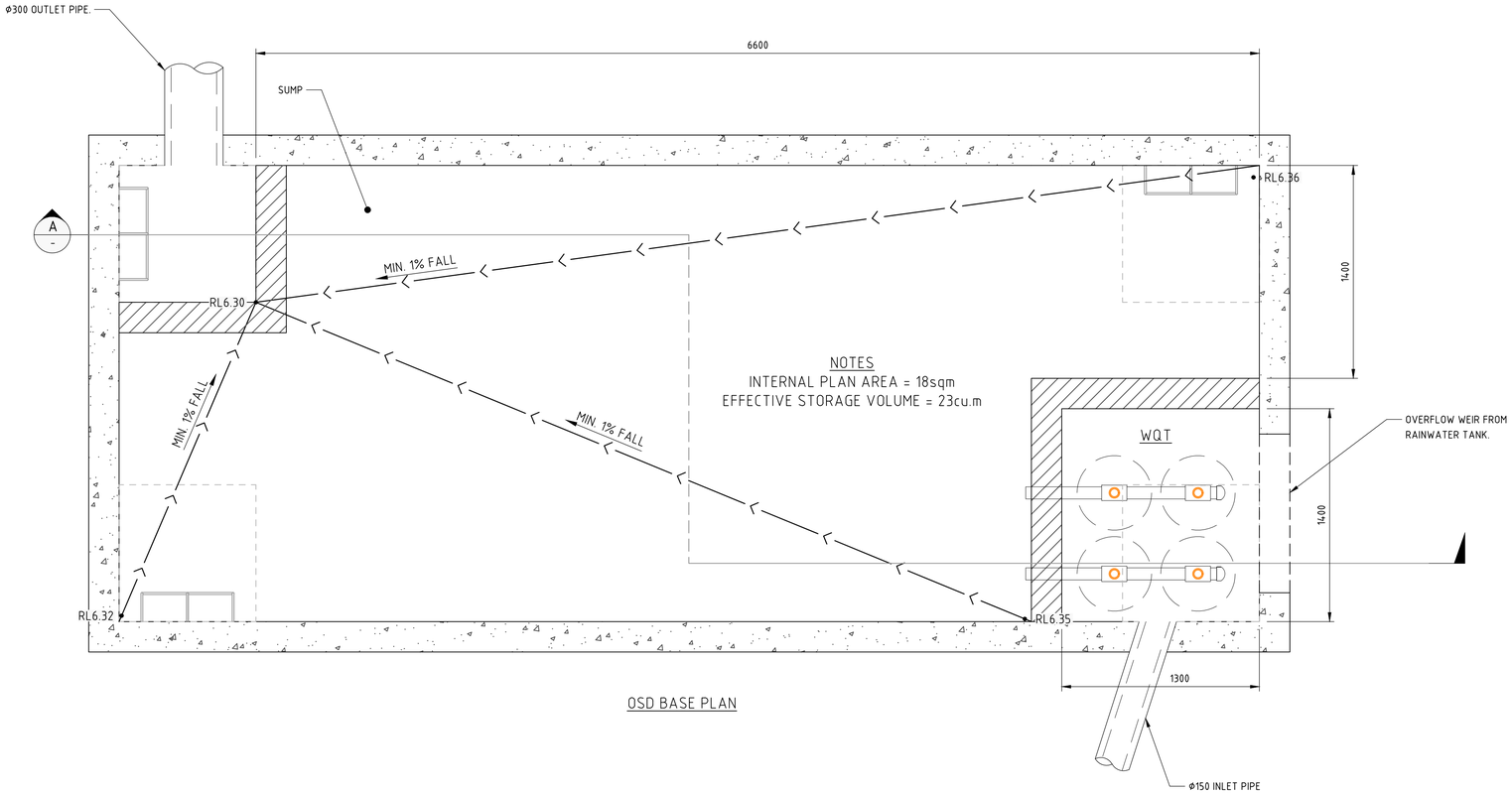

OSD BASE PLAN

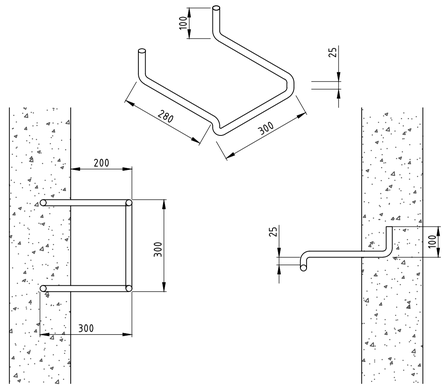

STEP IRON DETAIL

STEP IRON OF 20mm GALVANISED STEEL MADE TO SHAPE AND DIMENSIONS AS SHOWN, PLACED AT 300 CENTRES AND STAGGERED HORIZONTALLY FOR ALL PITS DEEPER THAN 1.0m. THE USE OF PROPRIETARY STEP IRONS ARE ACCEPTABLE PROVIDED THE PRODUCT IS IN ACCORDANCE WITH AUSTRALIAN STANDARDS

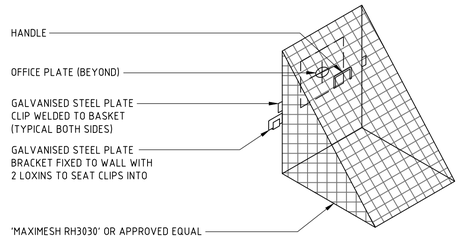

TRASH SCREEN DETAIL

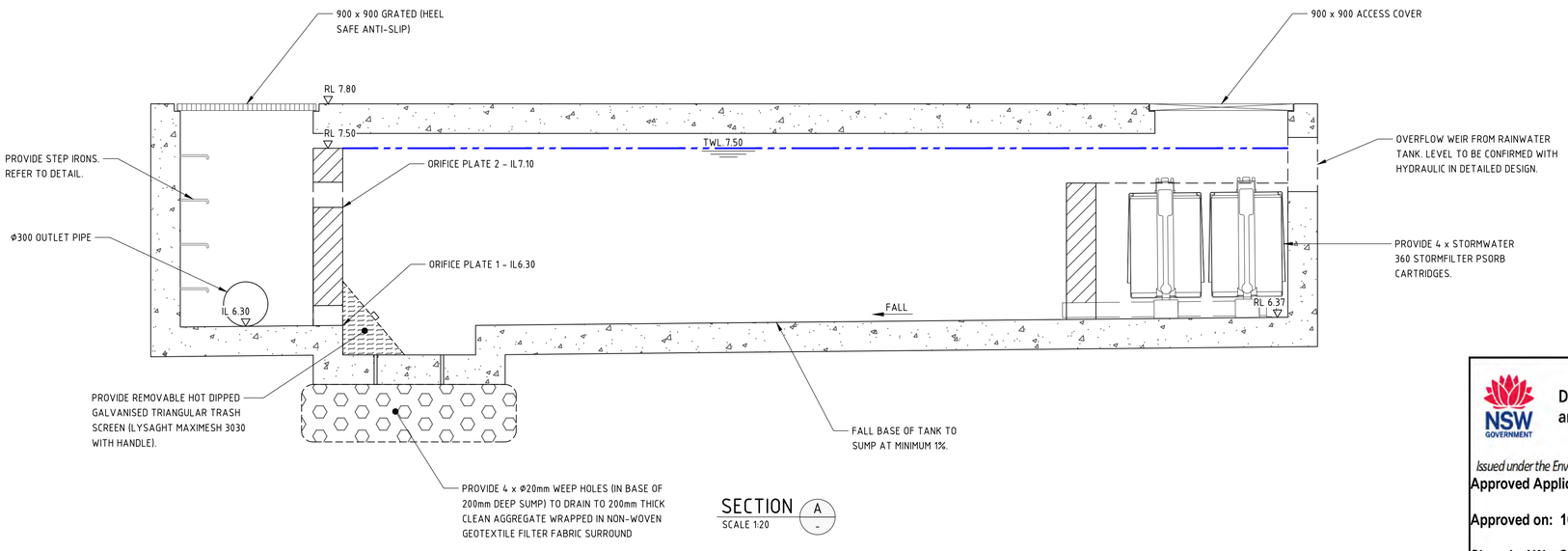

SECTION A - SCALE 1:20

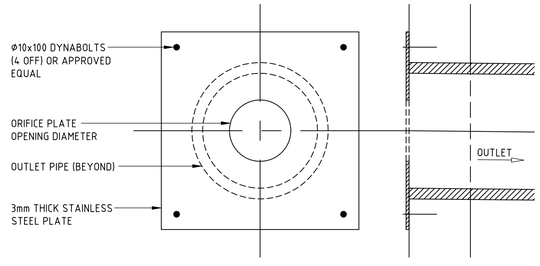

ORIFICE PLATE DETAIL

- ORIFICE PLATE No 1 - Φ 135
- ORIFICE PLATE No 2 - Φ 170

Department of Planning and Environment

Issued under the Environmental Planning and Assessment Act 1979

Approved Application No: DA 21/14779

Approved on: 16 October 2022

Signed: AW Sheet No: 31 of 33

NOT FOR CONSTRUCTION

VERIFIER: -
JOB MANAGER: E.FLACK
DESIGNED: E.FLACK
DRAWN: J.PHILLIPS

REVISION	DESCRIPTION	ISSUED	VER'D	APP'D	DATE
1	ISSUED FOR COORDINATION	J.P	-	D.T	07.08.20
2	ISSUED FOR DEVELOPMENT APPLICATION	J.P	-	D.T	14.09.20
3	RE-ISSUED FOR DEVELOPMENT APPLICATION	L.M	-	E.F	26.07.21

CLIENT: Central Coast Council

DRAWING NOT TO BE USED FOR CONSTRUCTION UNLESS VERIFICATION SIGNATURE HAS BEEN ADDED

ARCHITECT: lahznimmo architects

THE COPYRIGHT OF THIS DRAWING REMAINS WITH NORTHROP CONSULTING ENGINEERS PTY LTD.

ALL SETOUT TO ARCHITECT'S DRAWINGS, DIMENSIONS TO BE VERIFIED WITH THE ARCHITECT AND ON SITE BEFORE MAKING SHOP DRAWINGS OR COMMENCING WORK. NORTHROP ACCEPTS NO RESPONSIBILITY FOR THE USABILITY, COMPLETENESS OR SCALE OF DRAWINGS TRANSFERRED ELECTRONICALLY.

SCALE VARIES

NORTHROP
Wollongong
Level 1, 57 Kembla Street, Wollongong NSW 2500
Ph (02) 4226 3333 Fax (02) 4226 3666
P.O. Box 863, Wollongong, NSW 2500
Email southcoast@northrop.com.au ABN 81 094 433 100

PROJECT: GOSFORD REGIONAL LIBRARY

DRAWING TITLE: OSD DETAILS

JOB NUMBER: 200096

DRAWING NUMBER: DA3.11

REVISION: 3

DRAWING SHEET SIZE = A1

Date: 26-7-21 12:13pm Plotted By: lmartin Found: T:\2020 Jobs\200096 - Gosford Regional Library\D-Drawings\D-Northrop\C-CIVIL\2-CADV2-CAD FILES\1-DA\200096_DA3.11_OSD DETAILS.dwg

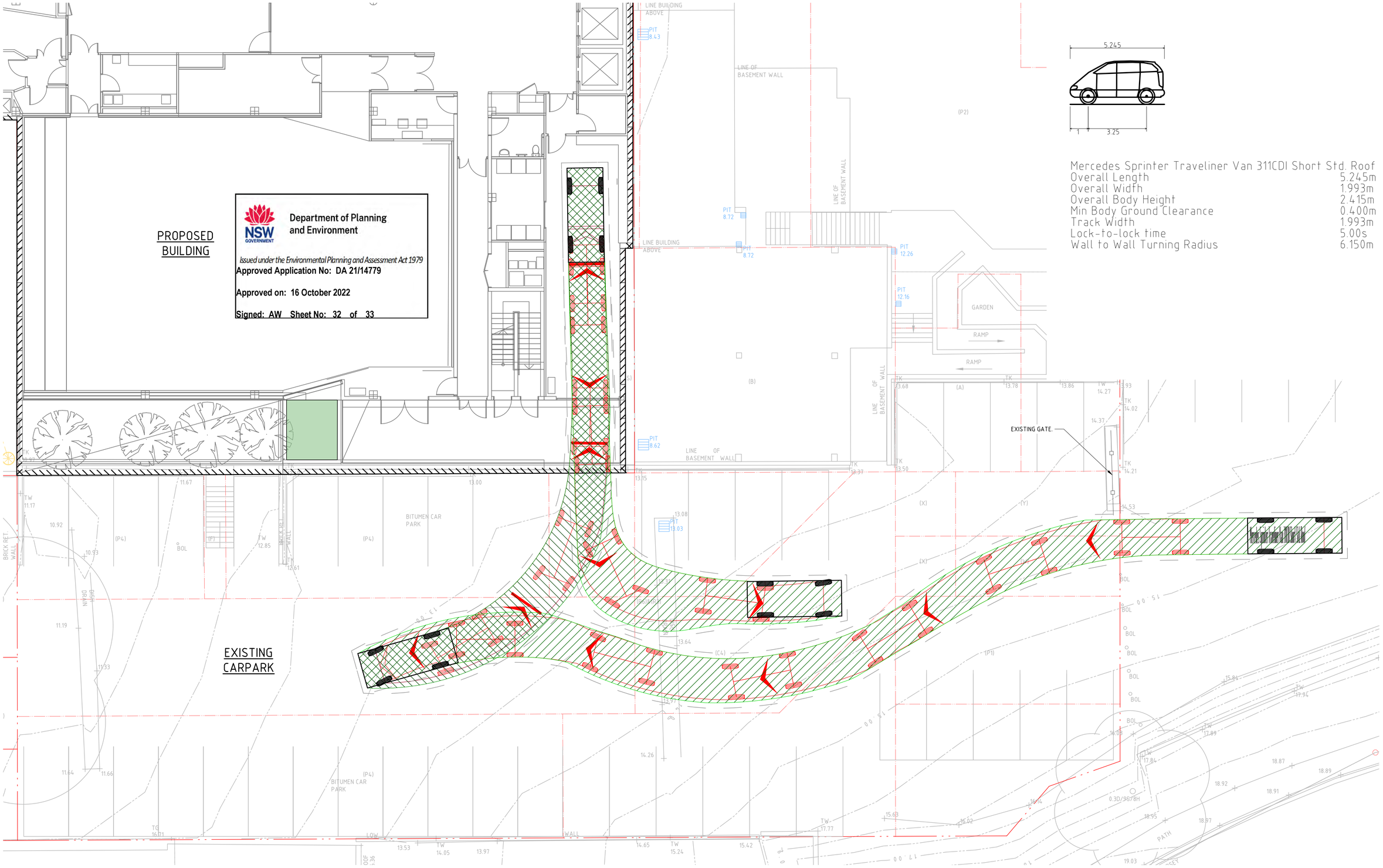

NOT FOR CONSTRUCTION

REVISION	DESCRIPTION	ISSUED	VER'D	APP'D	DATE
1	ISSUED FOR DEVELOPMENT APPLICATION	J.P	-	D.T	14.09.20
2	RE-ISSUED FOR DEVELOPMENT APPLICATION	L.M	-	E.F	26.07.21

CLIENT: Central Coast Council

DRAWING NOT TO BE USED FOR CONSTRUCTION UNLESS VERIFICATION SIGNATURE HAS BEEN ADDED

ARCHITECT: lahznimmo architects

THE COPYRIGHT OF THIS DRAWING REMAINS WITH NORTHROP CONSULTING ENGINEERS PTY LTD.

ALL SETOUT TO ARCHITECT'S DRAWINGS, DIMENSIONS TO BE VERIFIED WITH THE ARCHITECT AND ON SITE BEFORE MAKING SHOP DRAWINGS OR COMMENCING WORK.
NORTHROP ACCEPTS NO RESPONSIBILITY FOR THE USABILITY, COMPLETENESS OR SCALE OF DRAWINGS TRANSFERRED ELECTRONICALLY.

SCALE 1:100 @ A1 (0 1 2 3 4 5m)

NORTHROP
Wollongong
Level 1, 57 Kembla Street, Wollongong NSW 2500
Ph (02) 4226 3333 Fax (02) 4226 3666
P.O. Box 863, Wollongong, NSW 2500
Email southcoast@northrop.com.au ABN 81 094 433 100

PROJECT: GOSFORD REGIONAL LIBRARY

DRAWING TITLE: LIBRARY VEHICLE TURNING PATHS

JOB NUMBER: 200096

DRAWING NUMBER: DA5.01

REVISION: 2

DRAWING SHEET SIZE = A1

DRAWN: J.PHILLIPS DESIGNED: E.FLACK JOB MANAGER: E.FLACK VERIFIER: -

Date: 26-7-21 12:14pm Plotted By: lmarfin Found: T:\2020 Jobs\200096 - Gosford Regional Library\D-Drawings\D-Northrop\C-CIVIL\2-CAD\2-CAD FILES\1-DA\200096_DA5.01_TURNING PATHS - SHEET 01.dwg

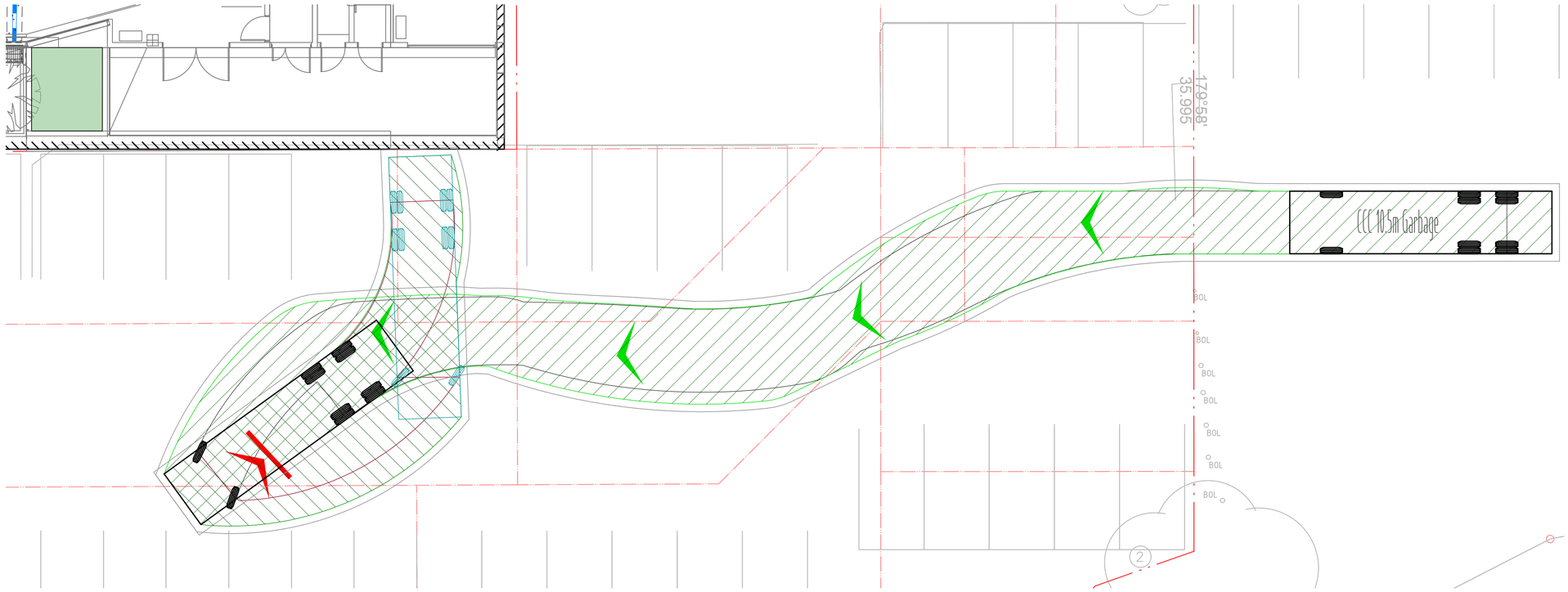

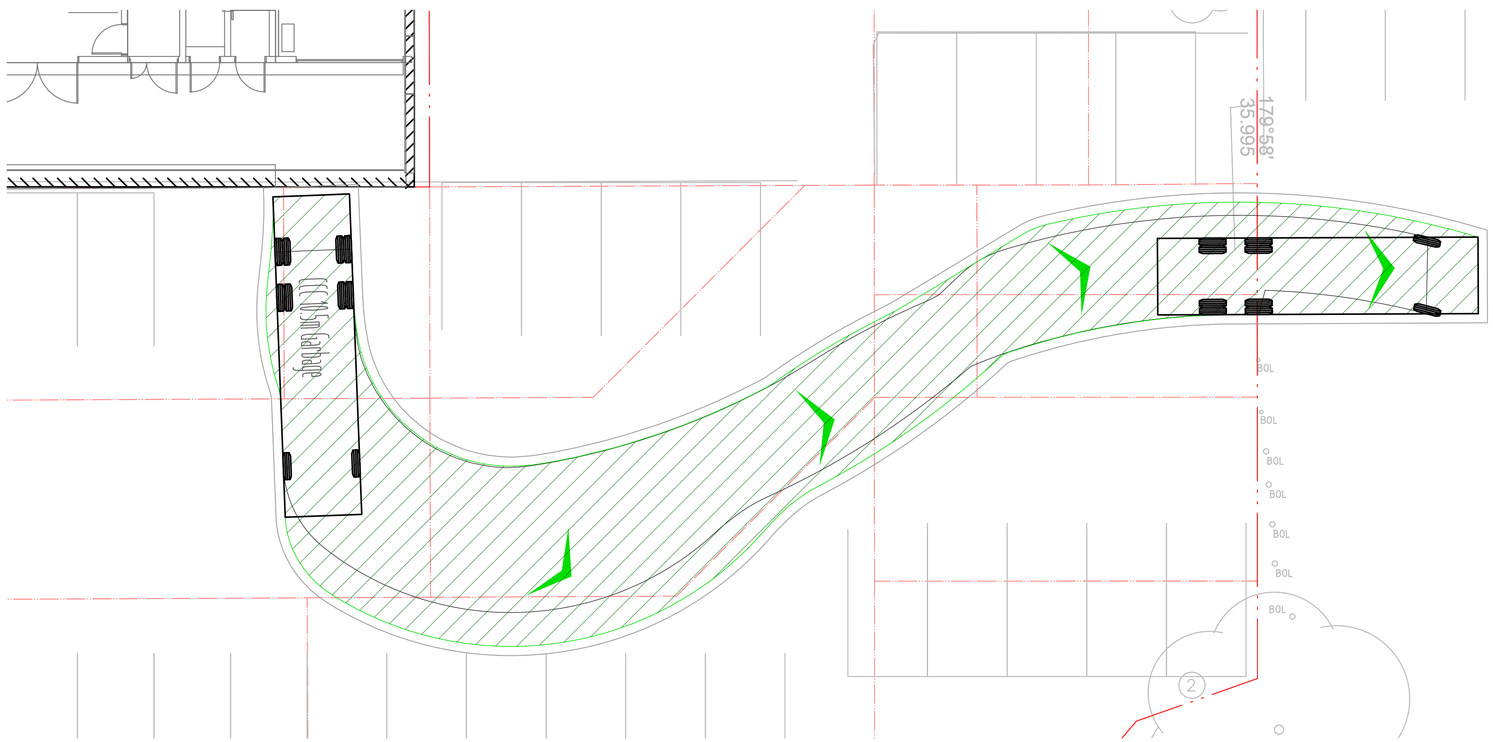

Department of Planning and Environment

Issued under the Environmental Planning and Assessment Act 1979
Approved Application No: DA 21/14779

Approved on: 16 October 2022

Signed: AW Sheet No: 33 of 33

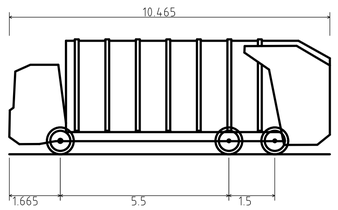

CCC 10.5m Garbage	
Overall Length	10.465m
Overall Width	2.500m
Overall Body Height	3.751m
Min Body Ground Clearance	0.304m
Track Width	2.500m
Lock-to-lock time	4.00s
Curb to Curb Turning Radius	9.850m

NOT FOR CONSTRUCTION

DRAWN: J.PHILLIPS DESIGNED: E.FLACK JOB MANAGER: E.FLACK VERIFIER:-

REVISION	DESCRIPTION	ISSUED	VER'D	APP'D	DATE
1	ISSUED FOR DEVELOPMENT APPLICATION	J.P	-	D.T	29.09.20
2	RE-ISSUED FOR DEVELOPMENT APPLICATION	L.M	-	E.F	26.07.21

CLIENT: Central Coast Council

DRAWING NOT TO BE USED FOR CONSTRUCTION UNLESS VERIFICATION SIGNATURE HAS BEEN ADDED

ARCHITECT: lahznimmo architects

THE COPYRIGHT OF THIS DRAWING REMAINS WITH NORTHROP CONSULTING ENGINEERS PTY LTD.

ALL SETOUT TO ARCHITECT'S DRAWINGS, DIMENSIONS TO BE VERIFIED WITH THE ARCHITECT AND ON SITE BEFORE MAKING SHOP DRAWINGS OR COMMENCING WORK. NORTHROP ACCEPTS NO RESPONSIBILITY FOR THE USABILITY, COMPLETENESS OR SCALE OF DRAWINGS TRANSFERRED ELECTRONICALLY.

SCALE 1:100 @ A1 (0 1 2 3 4 5m)

NORTHROP
Wollongong
Level 1, 57 Kembla Street, Wollongong NSW 2500
Ph (02) 4226 3333 Fax (02) 4226 3666
P.O. Box 863, Wollongong, NSW 2500
Email southcoast@northrop.com.au ABN 81 094 433 100

PROJECT: GOSFORD REGIONAL LIBRARY

DRAWING TITLE: CENTRAL COAST COUNCIL WASTE VEHICLE TURNING PATHS

JOB NUMBER: 200096

DRAWING NUMBER: DA5.02 REVISION: 2

DRAWING SHEET SIZE = A1

Date : 26-7-21 12:14pm Plotted By : lmartin Found : T:\2020 Jobs\200096 - Gosford Regional Library\D-Drawings\D-Northrop\C-CIVIL\2-CAD\2-CAD FILES\1-DA\200096_DA5.02_TURNING PATHS - SHEET 02.dwg